

KANSAS CORPORATION COMMISSION
OIL & GAS CONSERVATION DIVISION

RECEIVED

Form T-1
March 2010
Form must be Typed
Form must be Signed
All blanks must be Filled

REQUEST FOR CHANGE OF OPERATOR
TRANSFER OF INJECTION OR SURFACE PIT PERMIT

Form KSONA-1, Certification of Compliance with the Kansas Surface Owner Notification Act,
MUST be submitted with this form.

Check Applicable Boxes:

- ☒ Oil Lease: No. of Oil Wells 44 **
☐ Gas Lease: No. of Gas Wells _____ **
☐ Gas Gathering System: _____
☒ Saltwater Disposal Well - Permit No.: D20420
Spot Location: 366 feet from ☒ N / ☐ S Line
366 feet from ☐ E / ☒ W Line
☒ Enhanced Recovery Project Permit No.: E-25494
Entire Project: ☒ Yes ☐ No
Number of Injection Wells 10 **

Field Name: Coffeyville-Cherryvale

**** Side Two Must Be Completed.**

Effective Date of Transfer: 01/01/07

KS Dept of Revenue Lease No.: 114096 ✓

Lease Name: Harper

_____ NW Sec. 10 Twp. 32 R. 17 ☒ E ☐ W

Legal Description of Lease: NW/4, Sec 10, T32S, R17E

County: Montgomery

Production Zone(s): Bartlesville

Injection Zone(s): Bartlesville ✓

Surface Pit Permit No.: Closed ✓
(API No. if Drill Pit, WO or Haul)

Type of Pit: ☐ Emergency ☐ Burn ☐ Settling ☐ Haul-Off ☐ Workover ☒ Drilling

Past Operator's License No. 6647 Exp 9/30/07
Past Operator's Name & Address: John D. Harper
19037 Anderson Rd. Cherryvale, Ks. 67335
Title: Owner- Deceased

Contact Person: Crystal Harper

Phone: 620-336-2858

Date: 01/30/07

Signature: see attachments

New Operator's License No. 31106 ✓
New Operator's Name & Address: Jay Harper dba Harper Oil Company
1599 East 5200 St. Cherryvale, Ks. 67335
Title: Owner

Contact Person: Jay Harper

Phone: 620-331-9738

Oil / Gas Purchaser: Coffeyville Resources Crude Transportation

Date: 01/30/07

Signature: Jay Harper

Acknowledgment of Transfer: The above request for transfer of injection authorization, surface pit permit # Closed has been noted, approved and duly recorded in the records of the Kansas Corporation Commission. This acknowledgment of transfer pertains to Kansas Corporation Commission records only and does not convey any ownership interest in the above injection well(s) or pit permit.

RECEIVED

NOV 30 2011

KCC WICHITA

Harper, Jay dba Harper Oil Company is acknowledged as
the new operator and may continue to inject fluids as authorized by
Permit No.: E-25494. Recommended action: NONE
Date: 12-02-11 Cheryl H. Bays
Authorized Signature

_____ is acknowledged as
the new operator of the above named lease containing the surface pit
permitted by No.: _____
Date: _____
Authorized Signature

DISTRICT _____ EPA 12-2-11 PRODUCTION 12-14-11 UIC 12-02-11
Mail to: Past Operator 12-02-11 New Operator 12-02-11 District 3 12-02-11

Mail to: KCC - Conservation Division, 130 S. Market - Room 2078, Wichita, Kansas 67202

KANSAS CORPORATION COMMISSION
OIL & GAS CONSERVATION DIVISION

Form T-1
March 2010
Form must be Typed
Form must be Signed
All blanks must be Filled

**REQUEST FOR CHANGE OF OPERATOR
TRANSFER OF INJECTION OR SURFACE PIT PERMIT**

Form KSONA-1, Certification of Compliance with the Kansas Surface Owner Notification Act,
MUST be submitted with this form.

Check Applicable Boxes:

- ☒ Oil Lease: No. of Oil Wells 44 **
☐ Gas Lease: No. of Gas Wells _____ **
☐ Gas Gathering System: _____
☒ Saltwater Disposal Well - Permit No.: D20420
Spot Location: 366 feet from ☒ N / ☐ S Line
366 feet from ☐ E / ☒ W Line
☒ Enhanced Recovery Project Permit No.: E-35494
Entire Project: ☒ Yes ☐ No
Number of Injection Wells 10 **

Field Name: Coffeyville-Cherryvale

**** Side Two Must Be Completed.**

Effective Date of Transfer: 01/01/07

KS Dept of Revenue Lease No.: 114096

Lease Name: Harper

_____ NW Sec. 10 Twp. 32 R. 17 ☒ E ☐ W

Legal Description of Lease: NW/4, Sec 10, T32S, R17E

County: Montgomery

Production Zone(s): Bartlesville

Injection Zone(s): Bartlesville Arkville

Surface Pit Permit No.: Closed ✓
(API No. if Drill Pit, WO or Haul)

Type of Pit: ☐ Emergency ☐ Burn ☐ Settling

☐ Haul-Off ☐ Workover ☒ Drilling

Past Operator's License No. 6647 Exp 9/30/07

Past Operator's Name & Address: John D. Harper

19037 Anderson Rd. Cherryvale, Ks. 67335

Title: Owner- Deceased

Contact Person: Crystal Harper

Phone: 620-336-2858

Date: 01/30/07

Signature: see attachments

New Operator's License No. 31106 ✓

New Operator's Name & Address: Jay Harper dba Harper Oil Company

1599 East 5200 St. Cherryvale, Ks. 67335

Title: Owner

Contact Person: Jay Harper

Phone: 620-331-9738

Oil / Gas Purchaser: Coffeyville Resources Crude Transportation

Date: 01/30/07

Signature: Jay Harper

Acknowledgment of Transfer: The above request for transfer of injection authorization, surface pit permit # Closed has been noted, approved and duly recorded in the records of the Kansas Corporation Commission. This acknowledgment of transfer pertains to Kansas Corporation Commission records only and does not convey any ownership interest in the above injection well(s) or pit permit.

Harper, Jay dba Harper Oil Company is acknowledged as
the new operator and may continue to inject fluids as authorized by

Permit No.: D-20,410 Recommended action:

Violation need USC for 2005-2010

Date: 12-2-11 Cheryl R. Benjes

Authorized Signature

_____ is acknowledged as
the new operator of the above named lease containing the surface pit
permitted by No.: _____

Date: _____

Authorized Signature

DISTRICT _____ EPR 12-2-11 PRODUCTION 12-14-11 UIC 12-02-11
Mail to: Past Operator 12-02-11 New Operator 12-02-11 District 3 12-02-11

Mail to: KCC - Conservation Division, 130 S. Market - Room 2078, Wichita, Kansas 67202

010107 HARPER INC.PAT

RECEIVED

NOV 30 2011

KCC WICHITA

03/11/07

Must Be Filed For All Wells

KDOR Lease No.: 114096 ✓* Lease Name: Harper* Location: NW/4 Sec 10, T32S, R17E

Well No.	API No. (YR DRLD/PRE '87)	Footage from Section Line (i.e. FSL = Feet from South Line)	Type of Well (Oil/Gas/INJ/WSW)	Well Status (PROD/TAB/D/Abandoned)
1	15-125-23072 ✓ 1980 <i>UNKNOWN</i>	200 Circle FSL/FNL	200 Circle FEL/FWL	Oil Prod
2	15-125-23178 ✓	530 FSL/FNL	200 FEL/FWL	Oil Prod
3	15-125-23179 ✓	860 FSL/FNL	200 FEL/FWL	Oil Prod
4	15-125-23521 ✓	1190 FSL/FNL	165 FEL/FWL	Oil Prod
5	15-125-23522 ✓	1520 FSL/FNL	165 FEL/FWL	Oil Prod
6	15-125-23523 ✓	1850 FSL/FNL	165 FEL/FWL	Oil Prod
7	15-125-23524 ✓	2180 FSL/FNL	165 FEL/FWL	Oil Prod
8	15-125-23525 ✓	165 FSL/FNL	530 FEL/FWL	Oil Prod
9	15-125-23526 ✓	495 FSL/FNL	530 FEL/FWL	Oil Prod
10	15-125-24319 ✓	165 FSL/FNL	860 FEL/FWL	Oil Prod
11	15-125-24320 ✓	165 FSL/FNL	1190 FEL/FWL	Oil Prod
12	15-125-24321 ✓	165 FSL/FNL	1520 FEL/FWL	Oil Prod
13	15-125-24322 ✓	165 FSL/FNL	1850 FEL/FWL	Oil Prod
14	15-125-24323 ✓	165 FSL/FNL	2180 FEL/FWL	Oil Prod
16	15-125-24506 ✓ 1981 <i>UNKNOWN</i>	495 FSL/FNL	860 FEL/FWL	Oil Prod
17	15-125-24507 ✓ 1981 <i>UNKNOWN</i>	495 FSL/FNL	1190 FEL/FWL	Oil Prod
18	15-125-24508 ✓	495 FSL/FNL	1520 FEL/FWL	Oil Prod
19	15-125-24509 ✓	495 FSL/FNL	1850 FEL/FWL	Oil Prod
20	15-125-24510 ✓	495 FSL/FNL	2180 FEL/FWL	Oil Prod
21	15-125-24511 ✓	495 FSL/FNL	2510 FEL/FWL	Oil Prod
23	15-125-24513 ✓	825 FSL/FNL	2510 FEL/FWL	Oil Prod
24	15-125-24514 ✓	825 FSL/FNL	2180 FEL/FWL	Oil Prod
22	15-125-24512 ✓	1485 FSL/FNL	2510 FEL/FWL	Oil Prod

A separate sheet may be attached if necessary

* When transferring a unit which consists of more than one lease please file a separate side two for each lease. If a lease covers more than one section please indicate which section each well is located.

RECEIVED

JAN 31 2007

KCC WICHITA

RECEIVED

Must Be Filed For All Wells

KDOR Lease No.:

114096 ✓

* Lease Name: Harper

* Location: NW/4 Sec 10, T32S, R17E

Well No.	API No. (YR DRLD/PRE '87)	Footage from Section Line (i.e. FSL = Feet from South Line)		Type of Well (Oil/Gas/INJ/WSW)	Well Status (PROD/TA'D/Abandoned)
27	15-125-24517✓	860	Circle FSL/FNL 495	Oil	prod
28	15125-25568✓	1155	FSL/FNL 2510	Oil	Prod
29	15-125-25569✓	1850	FSL/FNL 2475	Oil	Prod
30	15-125-25570✓	1850	FSL/FNL 495	Oil	Prod
31	15-125-25571✓ Unknown	2180	FSL/FNL 495	Oil	Prod
32	15-125-25572✓	1850	FSL/FNL 825	Oil	Prod
33	15-125-25573✓	2180	FSL/FNL 825	Oil	Prod
34	15-125-25605✓	1520	FSL/FNL 495	Oil	Prod
35	15-125-25606✓	860	FSL/FNL 1850	Oil	Prod
36	15-125-25607✓	1190	FSL/FNL 1850	Oil	Prod
37	15-125-25608✓	1520	FSL/FNL 1850	Oil	Prod
38	15-125-25609✓	1190	FSL/FNL 2180	Oil	Prod
39	15-125-25610✓	1520	FSL/FNL 2180	Oil	Prod
40	15-125-25623✓	1850	FSL/FNL 1190	Oil	Prod
41	15-125-25624✓	1850	FSL/FNL 1520	Oil	Prod
42	15-125-25625✓	1850	FSL/FNL 1850	Oil	Prod
43	15-125-25626✓	2180	FSL/FNL 1190	Oil	Prod
44	15-125-25627✓	2180	FSL/FNL 1520	Oil	Prod
1D	15-125-23730 Unknown	366	FSL/FNL 366	Disposal	Active
1IJ	15-125-28980✓	330	FSL/FNL 330	Injection	Active
2IJ	15-125-29046✓	330	FSL/FNL 660	Injection	Active
3IJ	15-125-29050✓	330	FSL/FNL 990	Injection	Active
4IJ	15-125-29051✓	330	FSL/FNL 1320	Injection	Active

A separate sheet may be attached if necessary

* When transferring a unit which consists of more than one lease please file a separate side two for each lease. If a lease covers more than one section please indicate which section each well is located.

RECEIVED

JAN 31 2007

KCC WICHITA

KDOR Lease No.:

114096 27

• Location: NW/4 Sec 10, T32S, R17E

* 3 wells added per Jay Harper 11/30/2011
FSL/FNL FEL/FI

* When transferring a unit which consists of more than one lease please file a separate side two for each lease. If a lease covers more than one section please indicate which section each well is located.

RECEIVED

JAN 31 2007

KCC WICHITA

ASSIGNMENT OF OIL & GAS LEASE

COME NOW, John D. Harper and Crystal J. Harper as Trustees of the John D. Harper and Crystal J. Harper Revocable Living Trust Dated November 21, 2003, Assignors, for valuable consideration received, hereby assign unto Jay A. Harper, 1599 E. 5200 St., Cherryvale, KS 67335, 100% of the working interest in and to the following described oil and gas lease:

Lessor:	John D. Harper and Crystal J. Harper, husband and wife
Lessee:	John D. Harper and Crystal J. Harper, a partnership
Date:	January 27, 1981
Recorded:	Book 85 of Oil at Page 305
Legal Description:	NW/4 of Section 10, Township 32, Range 17, Montgomery County, Kansas
Primary Term:	10 years

reserving unto Assignors a 25% overriding royalty interest, free from all expenses related to production.

STATE OF KANSAS MONTGOMERY COUNTY
FILED FOR RECORD
MARILYN CALHOUN, REGISTER OF DEEDS
3:23:42 PM, 12/28/2006 Receipt No.: 23521
ASSIGNMENT \$6.00
ADDITIONAL PAGES \$2.00
TECHNOLOGY FUND \$4.00

BOOK: 562 PAGE: 777

2892



*Scovel, Etal , Attorneys
P.O. Box 747 Attn: Tim Emert
Independence, KS. 67301

JOHN D. HARPER AND CRYSTAL J. HARPER
REVOCABLE LIVING TRUST Dated November
21, 2003 - ASSIGNORS

RECEIVED

NOV 30 2011

KCC WICHITA

By: John D. Harper
John D. Harper, Trustee

By: Crystal J. Harper
Crystal J. Harper, Trustee

ACKNOWLEDGMENT

STATE OF KANSAS)
) SS:
MONTGOMERY COUNTY)


BE IT REMEMBERED that this 28th day of December, 2006,
before me, the undersigned, a Notary Public in and for the County and State aforesaid,
came John D. Harper and Crystal J. Harper as Trustees of the John D. Harper and Crystal J.
Harper Revocable Living Trust Dated November 21, 2003, who are personally known to
me to be the same persons who executed the within instrument of writing and such persons
duly acknowledged the execution of the same.

IN WITNESS WHEREOF, I have hereunto set my hand and affixed my seal, the
day and year last above written.


Notary Public

My commission expires:

1-6-10



RECEIVED

NOV 30 2011

KCC WICHITA

CLARK 13

MODIFICATION OF OIL & GAS LEASE

THIS AGREEMENT is entered into between John D. Harper and Crystal J. Harper, individually, as partners, and as Trustees of the John D. Harper and Crystal J. Harper Revocable Living Trust Dated November 21, 2003, hereafter collectively Lessor, and Jay A. Harper, hereafter Lessee.

WHEREAS, the John D. Harper and Crystal J. Harper Revocable Living Trust Dated November 21, 2003 owns the following described property:

✓
The NW/4 of Section 10, Township 32, Range 17, Montgomery County, Kansas

AND WHEREAS, the above described property is subject to the following oil and gas lease:

Lessor: John D. Harper and Crystal J. Harper, husband and wife
Lessee: John D. Harper and Crystal J. Harper, as a partnership
Date: January 27, 1981
Recorded: Book 85 of Oil at Page 305
Legal
Description: NW/4 of Section 10, Township 32, Range 17, Montgomery County, Kansas
Primary term: 10 years

AND WHEREAS, this Modification Agreement is given to clarify Lessor's interest and Lessee's interest in and to the above described oil and gas lease.

NOW THEREFORE, in consideration of the mutual covenants and agreements hereinafter contained, the parties agree to the following:

1. Lease Status: The above described oil and gas lease is currently produced, is in full force and effect, and is hereby ratified by Lessor.
2. Lessor's Interest: Lessor's interest in and to the above described oil and gas lease

-TIM EMERT, ATTY
P.O. BOX 747
INDEPENDENCE, KS. 67301

RECEIVED
NOV 30 2011

KCC WICHITA

BOOK 560 PAGE 57
(RECORDING ON PAGE 2)

shall be a 25% landowner's royalty interest free from all expenses whatsoever related to production, transportation, and any other expense related to the oil and gas lease. It is the intent of the parties that Lessor should have a 25% royalty from the gross product produced from the lease without deduction for any expenses whatsoever. The above described property is currently titled to the John D. Harper and Crystal J. Harper Revocable Living Trust Dated November 21, 2003. All landowner royalty payments currently required should be made to the John D. Harper and Crystal J. Harper Revocable Living Trust Dated November 21, 2003.

3. Lessee's Interest: Lessee owns 100% of the working interest of the above described oil and gas lease. Lessee is responsible for all expenses whatsoever related to production, transportation, and any other expenses relating to the oil and gas lease.

4. Binding Effect: This agreement shall be binding upon the heirs, successors and assigns of the parties hereto.

LESSOR

5-7-07

Date

John D. Harper
John D. Harper, Individually, as Partner, and as
Trustee of the John D. Harper and Crystal J. Harper
Revocable Living Trust Dated November 21, 2003

RECEIVED

NOV 30 2011

5-7-07

Date

Crystal J. Harper
Crystal J. Harper, Individually as Partner, and as
Trustee of the John D. Harper and Crystal J. Harper
Revocable Living Trust Dated November 21, 2003

KCC WICHITA



STATE OF KANSAS MONTGOMERY COUNTY
FILED FOR RECORD
MARILYN CALHOUN, REGISTER OF DEEDS
9:15:06 AM, 5/9/2007 Receipt No.: 25412

LEASE AMENDMENT \$6.00
ADDITIONAL PAGES \$6.00
408 TECHNOLOGY FUND \$8.00

BOOK: 566 PAGE: 57


5-6-07
Date

Jay A. Harper
Jay A. Harper

[illegible]

IN WITNESS WHEREOF, I have hereunto set my hand and affixed my seal, the day and year last above written.

Daleen J. Steele
Notary Public




RECEIVED
NOV 30 2011
KCC WICHITA

[illegible]

BE IT REMEMBERED that this 6 day of May, 2007, before me, the undersigned, a Notary Public in and for the County and State aforesaid, came Jay A. Harper,

who is personally known to me to be the same person who executed the within instrument of writing and such person duly acknowledged the execution of the same.


IN WITNESS WHEREOF, I have hereunto set my hand and affixed my seal, the day and year last above written.



Notary Public

My commission expires:

1-9-11



RECEIVED

NOV 30 2011

KCC WICHITA