

GPS on all locations

KANSAS CORPORATION COMMISSION
OIL & GAS CONSERVATION DIVISION

Form T-1
March 2010
Form must be Typed
Form must be Signed
All blanks must be Filled

REQUEST FOR CHANGE OF OPERATOR
TRANSFER OF INJECTION OR SURFACE PIT PERMIT

Form KSONA-1, Certification of Compliance with the Kansas Surface Owner Notification Act,
MUST be submitted with this form.

Check Applicable Boxes:

- ☒ Oil Lease: No. of Oil Wells 27 **
☐ Gas Lease: No. of Gas Wells _____ **
☐ Gas Gathering System: _____
☐ Saltwater Disposal Well - Permit No.: _____
Spot Location: _____ feet from ☐ N / ☐ S Line
_____ feet from ☐ E / ☐ W Line
☒ Enhanced Recovery Project Permit No.: E-13,823
Entire Project: ☒ Yes ☐ No
Number of Injection Wells 26 **

Field Name: Wayside-Havana

**** Side Two Must Be Completed.**

Effective Date of Transfer: March 11, 2011

KS Dept of Revenue Lease No.: 101382

Lease Name: E&W Luckybeck

Sec. 35&36 Twp. 33 R. 14 ☒ E ☐ W

Legal Description of Lease: SW S36, T33S, R14E / SE & NE SW

South of ROW S35, T34S, R14E

County: Montgomery

Production Zone(s): Wayside

Injection Zone(s): Wayside

Surface Pit Permit No.: _____
(API No. if Drill Pit, WO or Haul)

Type of Pit: ☐ Emergency ☐ Burn ☐ Settling ☐ Haul-Off ☐ Workover ☐ Drilling OR

Past Operator's License No. New Lease

Past Operator's Name & Address: _____

Title: _____

Contact Person: _____

Phone: _____

Date: _____

Signature: See Bill at Sale attached

New Operator's License No. 34526 ✓

New Operator's Name & Address: The Raven Company LLC

P.O. Box 6691

Granbury, TX 76049

Title: Manager

Contact Person: Gary Dakil

Phone: (817) 408-0311

Oil / Gas Purchaser: Pacer

Date: 10/11/11

Signature: _____

RECEIVED

OCT 21 2011

KCC WICHITA

Acknowledgment of Transfer: The above request for transfer of injection authorization, surface pit permit # _____ has been noted, approved and duly recorded in the records of the Kansas Corporation Commission. This acknowledgment of transfer pertains to Kansas Corporation Commission records only and does not convey any ownership interest in the above injection well(s) or pit permit.

The Raven Company LLC is acknowledged as
the new operator and may continue to inject fluids as authorized by
Permit No.: E-13,823 Recommended action: Violations
Need MIT's + UIC for 2005-2010
Date: 12-6-11 Cheryl A. Beyer
Authorized Signature

_____ is acknowledged as
the new operator of the above named lease containing the surface pit
permitted by No.: _____
Date: _____
Authorized Signature

DISTRICT _____ EPR 12-2-11 PRODUCTION 12-14-11 UIC 12-6-11
Mail to: Past Operator _____ New Operator 12-6-11 District ③ 12-6-11

Mail to: KCC - Conservation Division, 130 S. Market - Room 2078, Wichita, Kansas 67202

031111 E W Luckybeck INT.PDF

Must Be Filed For All Wells

SCANNED

KDOR Lease No.: 101382 ✓

* Lease Name: E&W Luckybeck

* Location: S35, T33S, R14E

Well No.	API No. (YR DRLD/PRE '67)	Footage from Section Line (i.e. FSL = Feet from South Line)		Type of Well (Oil/Gas/INJ/WSW)	Well Status (PROD/TA'D/Abandoned)
1	15-125-19578 ✓	2163 ^{Circle} (FSL) FNL	563 ^{Circle} (FEL) FWL	Oil	Producer
2	15-125-19579 ✓	1539 ^{Circle} (FSL) FNL	932 ^{Circle} (FEL) FWL	Oil	Producer
J-8	15-125-24973 ✓	2277 ^{Circle} (FSL) FNL	1142 ^{Circle} (FEL) FWL	Oil	Producer
J-10	15-125-28497 ✓	2462 ^{Circle} (FSL) FNL	645 ^{Circle} (FEL) FWL	Oil	Producer
L-6	15-125-28535 ✓	1836 ^{Circle} (FSL) FNL	1654 ^{Circle} (FEL) FWL	Oil	Producer
L-8	15-125-25943 ✓	1704 ^{Circle} (FSL) FNL	1258 ^{Circle} (FEL) FWL	Oil	Producer
L-12	15-125-25648 ✓	1624 ^{Circle} (FSL) FNL	210 ^{Circle} (FEL) FWL	Oil	Producer
N-4	15-125-28256 ✓	978 ^{Circle} (FSL) FNL	2027 ^{Circle} (FEL) FWL	Oil	Producer
N-6	15-125-26231 ✓	1014 ^{Circle} (FSL) FNL	1557 ^{Circle} (FEL) FWL	Oil	Producer
N-8	15-125-21035 ✓	1015 ^{Circle} (FSL) FNL	1098 ^{Circle} (FEL) FWL	Oil	Producer
N-10	15-125-26736 ✓	906 ^{Circle} (FSL) FNL	720 ^{Circle} (FEL) FWL	Oil	Producer
N-12	15-125-26737 ✓	988 ^{Circle} (FSL) FNL	216 ^{Circle} (FEL) FWL	Oil	Producer
Q-2	15-125-29482 ✓	358 ^{Circle} (FSL) FNL	2432 ^{Circle} (FEL) FWL	Oil	Producer
Q-4	15-125-28235 ✓	376 ^{Circle} (FSL) FNL	2012 ^{Circle} (FEL) FWL	Oil	Producer
Q-6	15-125-28257 ✓	349 ^{Circle} (FSL) FNL	1546 ^{Circle} (FEL) FWL	Oil	Producer
Q-8	15-125-28258 ✓	348 ^{Circle} (FSL) FNL	1098 ^{Circle} (FEL) FWL	Oil	Producer
Q-10	15-125-28579 ✓	337 ^{Circle} (FSL) FNL	701 ^{Circle} (FEL) FWL	Oil	Producer
I-109	15-125-22068 ✓	2625 ^{Circle} (FSL) FNL	867 ^{Circle} (FEL) FWL	Inj	AI-EOR
J-106	15-125-25076 ✓	2258 ^{Circle} (FSL) FNL	1545 ^{Circle} (FEL) FWL	Inj	AI-EOR
K-107	15-125-24957 ✓	2008 ^{Circle} (FSL) FNL	1324 ^{Circle} (FEL) FWL	Inj	AI-EOR
K-109	15-125-22338 ✓	1935 ^{Circle} (FSL) FNL	987 ^{Circle} (FEL) FWL	Inj	AI-EOR
K-111	15-125-25075 ✓	1830 ^{Circle} (FSL) FNL	504 ^{Circle} (FEL) FWL	Inj	AI-EOR
M-105	15-125-01602 ✓	1404 ^{Circle} (FSL) FNL	1667 ^{Circle} (FEL) FWL	Inj	AI-EOR
M-107	15-125-28496 ✓	1363 ^{Circle} (FSL) FNL	1342 ^{Circle} (FEL) FWL	Inj	AI-EOR

A separate sheet may be attached if necessary

* When transferring a unit which consists of more than one lease please file a separate side two for each lease. If a lease covers more than one section please indicate which section each well is located.

RECEIVED
OCT 21 2011
KCC WICHITA

SECRET

* Lease Name: E&W Luckybeck

* Location: S35, T33S, R14E

RECEIVED
OCT 21 2011
KCC WICHITA

* When transferring a unit which consists of more than one lease please file a separate side two for each lease. If a lease covers more than one section please indicate which section each well is located.

Side Two
Must Be Filed For All Wells

RECEIVED

KDOR Lease No.: 101382

* Lease Name: E&W Luckybeck

* Location: S36, T33S, R14E

Well No.	API No. (YR DRLD/PRE '67)	Footage from Section Line (i.e. FSL = Feet from South Line)		Type of Well (Oil/Gas/INJ/WSW)	Well Status (PROD/TA'D/Abandoned)
J-14	15-125-25029 ✓	2305	5034	Oil	Producer
J-16	15-125-26777 ✓	2333	4637	Oil	Producer
L-14	15-125-25511 ✓	1719	5033	Oil	Producer
L-16	15-125-26865 ✓	1643	4623	Oil	Producer
L-23	15-125-21036 ✓	1671	3305	Oil	Producer
N-14	15-125-27010 ✓	990	5051	Oil	Producer
N-16	15-125-27011 ✓	994	4612	Oil	Producer
N-18	15-125-19582 ✓	1125	4136	Oil	Producer
3	15-125-19580 ✓	2211	4462	Oil	Producer
5	15-125-19581 ✓	1857	4231	Oil	Producer
I-115	15-125-25282 ✓	2633	4866	Inj	AI-EOR
J-119	15-125-21034-000 ✓	2351	4158	Inj	AI-EOR
K-115	15-125-25510 ✓	1983	4817	Inj	AI-EOR
K-117	15-125-26735 ✓	1955	4484	Inj	AI-EOR
M-112A	15-125-26733 ✓	1335	5245	Inj	AI-EOR
M-115	15-125-27008 ✓	1341	4844	Inj	AI-EOR
M-117	15-125-27009 ✓	1336	4396	Inj	AI-EOR
		FSL/FNL	FEL/FWL		
		FSL/FNL	FEL/FWL		
		FSL/FNL	FEL/FWL		
		FSL/FNL	FEL/FWL		
		FSL/FNL	FEL/FWL		
		FSL/FNL	FEL/FWL		
		FSL/FNL	FEL/FWL		

RECEIVED
OCT 21 2011
KCC WICHITA

A separate sheet may be attached if necessary

* When transferring a unit which consists of more than one lease please file a separate side two for each lease. If a lease covers more than one section please indicate which section each well is located.

KANSAS CORPORATION COMMISSION
OIL & GAS CONSERVATION DIVISION

**CERTIFICATION OF COMPLIANCE WITH THE
KANSAS SURFACE OWNER NOTIFICATION ACT**

Form KSONA-1
July 2010
Form Must Be Typed
Form must be Signed
All blanks must be Filled

This form must be submitted with all Forms C-1 (Notice of Intent to Drill); CB-1 (Cathodic Protection Borehole Intent); T-1 (Request for Change of Operator Transfer of Injection or Surface Pit Permit); and CP-1 (Well Plugging Application). Any such form submitted without an accompanying Form KSONA-1 will be returned.

Select the corresponding form being filed: ☐ C-1 (Intent) ☐ CB-1 (Cathodic Protection Borehole Intent) ☒ T-1 (Transfer) ☐ CP-1 (Plugging Application)

OPERATOR: License # 34526
Name: The Raven Company LLC
Address 1: P.O. Box 6691
Address 2: _____
City: Grandbury State: TX Zip: 76049 + _____
Contact Person: Gary Dakil
Phone: (817) 408-0311 Fax: (_____) _____
Email Address: _____

Well Location:
_____ Sec. 35&36 Twp. 33 S. R. 14 ☒ East ☐ West
County: Montgomery
Lease Name: E&W Luckybeck Well #: _____

If filing a Form T-1 for multiple wells on a lease, enter the legal description of the lease below:

**SW S36, T33S, R14E / SE & NE SW
South of ROW S35, T34S, R14E**

Surface Owner Information:

Name: William Kurtis
Address 1: 3039 W Benjamin CT
Address 2: _____
City: Wichita State: KS Zip: 67204 + 5362

When filing a Form T-1 involving multiple surface owners, attach an additional sheet listing all of the information to the left for each surface owner. Surface owner information can be found in the records of the register of deeds for the county, and in the real estate property tax records of the county treasurer.

If this form is being submitted with a Form C-1 (Intent) or CB-1 (Cathodic Protection Borehole Intent), you must supply the surface owners and the KCC with a plat showing the predicted locations of lease roads, tank batteries, pipelines, and electrical lines. The locations shown on the plat are preliminary non-binding estimates. The locations may be entered on the Form C-1 plat, Form CB-1 plat, or a separate plat may be submitted.

Select one of the following:

- ☒ I certify that, pursuant to the Kansas Surface Owner Notice Act (House Bill 2032), I have provided the following to the surface owner(s) of the land upon which the subject well is or will be located: 1) a copy of the Form C-1, Form CB-1, Form T-1, or Form CP-1 that I am filing in connection with this form; 2) if the form being filed is a Form C-1 or Form CB-1, the plat(s) required by this form; and 3) my operator name, address, phone number, fax, and email address.
- ☐ I have not provided this information to the surface owner(s). I acknowledge that, because I have not provided this information, the KCC will be required to send this information to the surface owner(s). To mitigate the additional cost of the KCC performing this task, I acknowledge that I am being charged a \$30.00 handling fee, payable to the KCC, which is enclosed with this form.

If choosing the second option, submit payment of the \$30.00 handling fee with this form. If the fee is not received with this form, the KSONA-1 form and the associated Form C-1, Form CB-1, Form T-1, or Form CP-1 will be returned.

I hereby certify that the statements made herein are true and correct to the best of my knowledge and belief.

Date: 10/11/11 Signature of Operator or Agent: _____ Title: Manager

**RECEIVED
OCT 21 2011
KCC WICHITA**

2/

RECEIVED

IN THE DISTRICT COURT OF MONTGOMERY COUNTY, KANSAS
SITTING AT INDEPENDENCE

THE RAVEN COMPANY, LLC.

Plaintiff

vs.

No. 09CV- 85 I

ROBERT B. BOECKMAN, aka
ROBERT BOECKMAN, aka
BRIAN BOECKMAN; MID-CONTINENT
INVESTMENTS CORPORATION, aka
MIDCONTINENT INVESTMENTS CORP.;
ROCKFORD TRUST; PRAIRIE GAS CORP.;
PRAIRIE LAND & OIL CORP.; PRAIRIE
LAND & ROYALTIES, LLC.; AVONDALE
RESOURCES CORP.; KEYSTONE
INVESTMENTS; TANDEM ENERGY
HOLDINGS, INC.; and SHAMROCK
ENERGY CORPORATION

Defendants

SHERIFF'S BILL OF SALE

KNOW ALL MEN BY THESE PRESENTS:

THAT, WHEREAS, on the 10th day of August, 2009, in the District Court of
Montgomery County, Kansas, in a certain action pending wherein The Raven Company, LLC.
was the plaintiff and Mid-Continent Investments Corporation and others were the defendants, the
plaintiff recovered judgment against said defendants as set out in said order.

AND WHEREAS, the judgment was decreed a lien on the 40% working interest of
~~defendants Prairie Land & Oil Corp. and Keystone Investments effective December 15, 2008 in~~
and to the following described oil and gas lease:

Lessor:	Hubert J. Horton, et al
Lessee:	Horton Oil Company, Inc.
Date:	January 4, 1961 (and incorrectly as 1967)
Primary Term:	5 years
Recorded:	Book 67 of Oil at Page 68
Legal Description (Tract 5 - Lucky-Beck Lease):	

SW/4 of Section 36 and all of the SE/4 and NE/4 SW/4
lying South of the Railroad right of way in Section 35,
containing 330 acres, except a tract of land in the NE
corner of said SE/4 of Section 35 consisting of 6.7 acres

RECEIVED
OCT 21 2011

KCC WICHITA

RECEIVED

-2-

all in Township 33, Range 14, Montgomery County,
Kansas

(Excluding that portion of the SW/4 of said Section 36, Township 33, Range 14, Montgomery County, Kansas lying below the Wayside Formation)

AND WHEREAS, by order of sale of said Court, said interest was duly sold as provided by law by the undersigned Sheriff of Montgomery County, Kansas after due notice of time and place of sale being given, and plaintiff, The Raven Company, LLC. was the highest and best bidder therefore, and said sum being the highest and best sum made therefore.

AND WHEREAS, said sale was properly confirmed and The Raven Company, LLC. is entitled to a Sheriff's Bill of Sale at this time.

NOW THEREFORE, I, Robert W. Dierks, Sheriff of Montgomery County, Kansas, by virtue of the authority vested in me, do hereby sell and convey unto The Raven Company, LLC. the combined 40% working interest of defendants Prairie Land & Oil Corp. and Keystone Investments effective December 15, 2008 in and to the following described oil and gas lease:

Lessor:	Hubert J. Horton, et al
Lessee:	Horton Oil Company, Inc.
Date:	January 4, 1961 (and incorrectly as 1967)
Primary Term:	5 years
Recorded:	Book 67 of Oil at Page 68
Legal Description (Tract 5 - Lucky-Beck Lease):	SW/4 of Section 36 and all of the SE/4 and NE/4 SW/4 lying South of the Railroad right of way in Section 35, containing 330 acres, except a tract of land in the NE corner of said SE/4 of Section 35 consisting of 6.7 acres, all in Township 33, Range 14, Montgomery County, Kansas

(Excluding that portion of the SW/4 of said Section 36, Township 33, Range 14, Montgomery County, Kansas lying below the Wayside Formation)

TO HAVE AND TO HOLD the same with all hereditaments and appurtenances thereunto
belonging.

RECEIVED


OCT 21 2011

KCC WICHITA

SCANNED

-3-

IN WITNESS WHEREOF, I have hereunto set my hand this 28 day of
September, 2009.




Robert W. Dierks
Montgomery County Sheriff

ACKNOWLEDGMENT

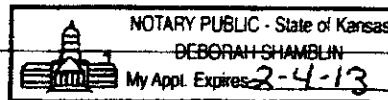
State of Kansas)
) ss:
County of Montgomery)

BE IT REMEMBERED that on the 28 day of September, 2009,
before me a Notary Public, in and for the County and State aforesaid, came Robert W. Dierks,
Sheriff of Montgomery County, Kansas, who is personally known to me to be the same person
who executed the above and foregoing instrument of writing and said person duly acknowledged
the execution of the same.

IN WITNESS WHEREOF, I have hereunto subscribed my name and affixed my official
seal the day and year last above written.


Notary Public

My commission expires:



RECEIVED
OCT 21 2011
KCC WICHITA

7

SCANNED

FILED

IN THE DISTRICT COURT OF MONTGOMERY COUNTY, KANSAS
SITTING AT INDEPENDENCE

2009 SEP 28 AM 8:44

THE RAVEN COMPANY, LLC.

Plaintiff

vs.

No. 09CV- 85 1

CLERK OF DISTRICT COURT
MONTGOMERY COUNTY, KANSAS

ROBERT B. BOECKMAN, aka
ROBERT BOECKMAN, aka
BRIAN BOECKMAN; MID-CONTINENT
INVESTMENTS CORPORATION, aka
MIDCONTINENT INVESTMENTS CORP.;
ROCKFORD TRUST; PRAIRIE GAS CORP.;
PRAIRIE LAND & OIL CORP., PRAIRIE
LAND & ROYALTIES, LLC.; AVONDALE
RESOURCES CORP.; KEYSTONE
INVESTMENTS; TANDEM ENERGY
HOLDINGS, INC.; and SHAMROCK
ENERGY CORPORATION

Defendants

ORDER CONFIRMING SALE

NOW on this 28th day of *September*, 2009, the above captioned matter comes on for hearing. Plaintiff appears by and through Jeffrey A. Chubb of Scovel, Emert, Heasty, Chubb & Gettler; James P. Ruane appears as attorney for defendants.

WHEREUPON, the Court after reviewing its file and being fully advised in the premises, makes the following findings:

1. The Court has jurisdiction over the subject matter and parties involved.
2. Plaintiff's Motion to Confirm Sale is granted for the reasons stated therein. The Sheriff's sale conducted September 17, 2009 is confirmed in all respects.
3. The Montgomery County Sheriff is directed to execute an appropriate Bill of Sale to plaintiff as the purchaser of the property described in the Journal Entry of Judgment.

IT IS THEREFORE ORDERED, ADJUDGED AND DECREED that the above findings are made the order of the Court.

[Signature]


JUDGE

RECEIVED


OCT 21 2011

KCC WICHITA

SUBMITTED BY:


Jeffrey A. Chubb (#9915)
SCOVEL, EMERT, HEASTY, CHUBB & GETTLER
304 North 6th - P. O. Box 747
Independence, KS 67301-0747
(620) 331-1800
Attorneys for plaintiff

APPROVED BY:


James P. Ruane
928 South Broadway
Wichita, KS 67211
Attorney for defendants

RECEIVED
OCT 21 2011
KCC WICHITA