

KANSAS CORPORATION COMMISSION
OIL & GAS CONSERVATION DIVISION

Form T-1
March 2010
Form must be Typed
Form must be Signed
All blanks must be Filled

REQUEST FOR CHANGE OF OPERATOR
TRANSFER OF INJECTION OR SURFACE PIT PERMIT

Form KSONA-1, Certification of Compliance with the Kansas Surface Owner Notification Act,
MUST be submitted with this form.

Check Applicable Boxes:

- ☒ Oil Lease: No. of Oil Wells 14 **
☐ Gas Lease: No. of Gas Wells _____ **
☐ Gas Gathering System: _____
☐ Saltwater Disposal Well - Permit No.: _____
Spot Location: _____ feet from ☐ N / ☐ S Line
_____ feet from ☐ E / ☐ W Line
☐ Enhanced Recovery Project Permit No.: E-03377
Entire Project: ☐ Yes ☐ No
Number of Injection Wells 25 **

Field Name: Paola-Rantoul

**** Side Two Must Be Completed.**

Effective Date of Transfer: 11/25/09 ✓

KS Dept of Revenue Lease No.: 114821

Lease Name: Baker

Sec. 26 Twp. 18 R. 22 ☒ E ☐ W

Legal Description of Lease: NW 1/4 of the S26-T18S-R22E

County: Miami

Production Zone(s): Peru

Injection Zone(s): Peru

112509-Baker.pdf

Surface Pit Permit No.: _____
(API No. if Drill Pit, WO or Haul)

Type of Pit: ☐ Emergency ☐ Burn ☐ Settling ☐ Haul-Off ☐ Workover ☐ Drilling OK

Past Operator's License No. 8469 Exp. 3/30/11

Past Operator's Name & Address: Nickell Drilling

Title: Operator

Contact Person: Ralph Nickell Deceased

Phone: 913-285-0017

Date: _____

Signature: Assignment Attached

New Operator's License No. 34321

New Operator's Name & Address: Ad Astra Oil Corporation

865 N. Somerset Terr. #303

Olathe, Ks 66062

Title: Operator

Contact Person: Matt Edwards

Phone: 913-314-5560

Oil / Gas Purchaser: Plains Marketing

Date: 5/24/12

Signature: Matt Edwards

Acknowledgment of Transfer: The above request for transfer of injection authorization, surface pit permit # _____ has been noted, approved and duly recorded in the records of the Kansas Corporation Commission. This acknowledgment of transfer pertains to Kansas Corporation Commission records only and does not convey any ownership interest in the above injection well(s) or pit permit.

Ad Astra Oil Corporation is acknowledged as
the new operator and may continue to inject fluids as authorized by

Permit No.: E-03,377 Recommended action: _____

MIT's + U3C's over due

Date: 12-13-12 Cheryl L. Boyer
Authorized Signature

_____ is acknowledged as
the new operator of the above named lease containing the surface pit

permitted by No.: _____

Date: _____ Authorized Signature

RECEIVED
MAY 31 2012
KCC WICHITA

DISTRICT _____ PRODUCTION 12-21-12 UIC 12-13-12
Mail to: Past Operator _____ New Operator 12-13-12 District 3 12-13-12

Mail to: KCC - Conservation Division, 130 S. Market - Room 2078, Wichita, Kansas 67202

* Lease Name: Baker

* Location: NW/4 of the S26-T18S-R22E

A separate sheet may be attached if necessary

* When transferring a unit which consists of more than one lease please file a separate side two for each lease. If a lease covers more than one section please indicate which section each well is located.

RECEIVED

MAY 31 2012

KCC WICHITA

RECEIVED

APR 26 2010

KCC WICHITA

KANSAS CORPORATION COMMISSION
OIL & GAS CONSERVATION DIVISIONREQUEST FOR CHANGE OF OPERATOR
TRANSFER OF INJECTION OR SURFACE PIT PERMITForm T-1
April 2004
Form must be Typed
Form must be Signed
All blanks must be Filled

Check Applicable Boxes:

☒ Oil Lease: No. of Oil Wells 12 **

☐ Gas Lease: No. of Gas Wells _____ **

☐ Gas Gathering System: _____

☐ Saltwater Disposal Well - Permit No.: _____

Spot Location: _____ feet from ☐ N / ☐ S Line

_____ feet from ☐ E / ☐ W Line

☐ Enhanced Recovery Project Permit No.: _____

Entire Project: ☐ Yes ☐ No

Number of Injection Wells 24 25 **

Field Name: Paola-Rantoul

**** Side Two Must Be Completed.**Effective Date of Transfer: November 25, 2009KS Dept of Revenue Lease No.: 114821Lease Name: BakerSec. 26 Twp. 18 R. 22 ☒ E ☐ WLegal Description of Lease: West 3/4 of the NW 1/4 of section 26County: MiamiProduction Zone(s): PeruInjection Zone(s): PeruSurface Pit Permit No.: _____
(API No. if Drill Pit, WO or Haul)Type of Pit: ☐ Emergency ☐ Burn ☐ Settling☐ Haul-Off ☐ Workover ☐ DrillingPast Operator's License No. operator is now inactivePast Operator's Name & Address: Nickell DrillingTitle: ownerContact Person: Ralph NickellPhone: 913-285-0017Date: 04/26/2010

Signature: _____

New Operator's License No. 34321New Operator's Name & Address: Ad Astra Oil Corporation865 N Somerset Ter #303Olathe, KS 66062Title: PresidentContact Person: Matthew EdwardsPhone: 913-314-5560Oil / Gas Purchaser: Plains MarketingDate: 4/26/2010Signature: [Signature]

Acknowledgment of Transfer: The above request for transfer of injection authorization, surface pit permit # _____ noted, approved and duly recorded in the records of the Kansas Corporation Commission. This acknowledgment is for Commission records only and does not convey any ownership interest.

_____ is acknowledged as the new operator and may continue to inject fluids as authorized by Permit No.: _____ Recommended action: _____

Date: _____

Authorized Signature

_____ new operator of the above named lease containing the surface pit permit permitted by No.: _____

Date: _____

Authorized Signature

DISTRICT _____

EPR _____

PRODUCTION _____

Mail to: Past Operator _____

New Operator _____

District _____

Mail to: KCC - Conservation Division, 130 S. Market - Room 2078, Wichita, Kansas 67202

Company / Individual Name: Ad Astra Oil Corporation

KCC License No.: _____

RECEIVED
APR 26 2010
KCC WICHITA

KANSAS CORPORATION COMMISSION
OIL & GAS CONSERVATION DIVISION
KCC LICENSE APPLICATION

WELL INVENTORY

Lease Name	Well No.	API No. (Year Drilled/Prior 87)	Depth	County	Section-Township-Range	Spot Location	Footage from Section Line (i.e. FSL = Feet from South Line)	(Check One) <input type="checkbox"/> FSL / <input type="checkbox"/> FNL	(Check One) <input type="checkbox"/> FEL / <input type="checkbox"/> FWL	Type of Well (Oil/Gas/Water/Abandoned)	Well Status (Producing/Dry/Abandoned)
Baker	P-1	15-121-26832	350	MI	26 - 18 S - 22 E / W			<input type="checkbox"/> FSL / <input type="checkbox"/> FNL	<input type="checkbox"/> FEL / <input type="checkbox"/> FWL	oil	Producing
Baker	NI-6	15-121-27028	400	MI	26 - 18 S - 22 E / W			<input type="checkbox"/> FSL / <input type="checkbox"/> FNL	<input type="checkbox"/> FEL / <input type="checkbox"/> FWL	oil	Producing
Baker	NI-7	15-121-27027	400	MI	26 - 18 S - 22 E / W			<input type="checkbox"/> FSL / <input type="checkbox"/> FNL	<input type="checkbox"/> FEL / <input type="checkbox"/> FWL	oil	producing
Baker	P-5	15-121-26836	375	MI	26 - 18 S - 22 E / W			<input type="checkbox"/> FSL / <input type="checkbox"/> FNL	<input type="checkbox"/> FEL / <input type="checkbox"/> FWL	oil	producing
Baker	NI-8	15-121-27031	400	MI	26 - 18 S - 22 E / W			<input type="checkbox"/> FSL / <input type="checkbox"/> FNL	<input type="checkbox"/> FEL / <input type="checkbox"/> FWL	oil	producing
Baker	NI-5	15-121-27029	400	MI	26 - 18 S - 22 E / W			<input type="checkbox"/> FSL / <input type="checkbox"/> FNL	<input type="checkbox"/> FEL / <input type="checkbox"/> FWL	oil	producing
Baker	6-W	15-121-26842	400	MI	26 - 18 S - 22 E / W			<input type="checkbox"/> FSL / <input type="checkbox"/> FNL	<input type="checkbox"/> FEL / <input type="checkbox"/> FWL	oil	producing
Baker	1	15-121-26779	1119	MI	26 - 18 S - 22 E / W			<input type="checkbox"/> FSL / <input type="checkbox"/> FNL	<input type="checkbox"/> FEL / <input type="checkbox"/> FWL	oil	producing
Baker	P-2	15-121-26833	375	MI	26 - 18 S - 22 E / W			<input type="checkbox"/> FSL / <input type="checkbox"/> FNL	<input type="checkbox"/> FEL / <input type="checkbox"/> FWL	oil	producing
Baker	NI-1	15-121-27030	400	MI	26 - 18 S - 22 E / W			<input type="checkbox"/> FSL / <input type="checkbox"/> FNL	<input type="checkbox"/> FEL / <input type="checkbox"/> FWL	oil	producing
Baker	1-W	15-121-26756	400	MI	26 - 18 S - 22 E / W			<input type="checkbox"/> FSL / <input type="checkbox"/> FNL	<input type="checkbox"/> FEL / <input type="checkbox"/> FWL	oil	producing
Baker	5-W	15-121-26843	375	MI	26 - 18 S - 22 E / W			<input type="checkbox"/> FSL / <input type="checkbox"/> FNL	<input type="checkbox"/> FEL / <input type="checkbox"/> FWL	oil	producing
Baker	C-19	15-121-91213	375	MI	26 - 18 S - 22 E / W			<input type="checkbox"/> FSL / <input type="checkbox"/> FNL	<input type="checkbox"/> FEL / <input type="checkbox"/> FWL	inj	authorized
Baker	E-19	15-121-91214	375	MI	26 - 18 S - 22 E / W			<input type="checkbox"/> FSL / <input type="checkbox"/> FNL	<input type="checkbox"/> FEL / <input type="checkbox"/> FWL	inj	authorized
Baker	C-21	15-121-91183	400	MI	26 - 18 S - 22 E / W			<input type="checkbox"/> FSL / <input type="checkbox"/> FNL	<input type="checkbox"/> FEL / <input type="checkbox"/> FWL	inj	authorized
Baker	G-21	15-121-90041	375	MI	26 - 18 S - 22 E / W			<input type="checkbox"/> FSL / <input type="checkbox"/> FNL	<input type="checkbox"/> FEL / <input type="checkbox"/> FWL	inj	authorized
Baker	E-23	15-121-90041	375	MI	26 - 18 S - 22 E / W			<input type="checkbox"/> FSL / <input type="checkbox"/> FNL	<input type="checkbox"/> FEL / <input type="checkbox"/> FWL	inj	authorized

Authorized Signature: *Mark Elsey*

Date: 11-2-09

KANSAS CORPORATION
OIL & GAS CONSERVATION DIVISION

KCC LICENSE APPLICATION

RECEIVED

APR 26 2000

KCC WICHITA

WELL INVENTORY

KCC License No.:

Company / Individual Name: Astra Oil Corporation

Lease Name	Well No.	API No. (Year Drilled/Prod)	Depth	County	Section-Township-Range	Spot Location	Exchange from Section Line (i.e. FSL - Feet from South Line)	(Check One) <input type="checkbox"/> FSI / <input type="checkbox"/> FNL	(Check One) <input type="checkbox"/> FEL / <input type="checkbox"/> FWL	Type of Well (Oil/Gas/NWSW)	Well Status (PROD/IA/D/Abandoned)
Baker	E-25	15-121-91190	400	MI	26 - 18 S - 22 E / <input checked="" type="checkbox"/> W			<input type="checkbox"/> FSI / <input type="checkbox"/> FNL	<input type="checkbox"/> FEL / <input type="checkbox"/> FWL	inj	authorized
Baker	A-17	15-121-91059	375	MI	26 - 18 S - 22 E / <input checked="" type="checkbox"/> W			<input type="checkbox"/> FSI / <input type="checkbox"/> FNL	<input type="checkbox"/> FEL / <input type="checkbox"/> FWL	inj	authorized
Baker	I-15	15-121-91046	375	MI	26 - 18 S - 22 E / <input checked="" type="checkbox"/> W			<input type="checkbox"/> FSI / <input type="checkbox"/> FNL	<input type="checkbox"/> FEL / <input type="checkbox"/> FWL	inj	authorized
Baker	G-15	15-121-91070	375	MI	26 - 18 S - 22 E / <input checked="" type="checkbox"/> W			<input type="checkbox"/> FSI / <input type="checkbox"/> FNL	<input type="checkbox"/> FEL / <input type="checkbox"/> FWL	inj	authorized
Baker	E-15	15-121-91050	400	MI	26 - 18 S - 22 E / <input checked="" type="checkbox"/> W			<input type="checkbox"/> FSI / <input type="checkbox"/> FNL	<input type="checkbox"/> FEL / <input type="checkbox"/> FWL	inj	authorized
Baker	I-13	15-121-91061	375	MI	26 - 18 S - 22 E / <input checked="" type="checkbox"/> W			<input type="checkbox"/> FSI / <input type="checkbox"/> FNL	<input type="checkbox"/> FEL / <input type="checkbox"/> FWL	inj	authorized
Baker	E-13	15-121-91055	375	MI	26 - 18 S - 22 E / <input checked="" type="checkbox"/> W			<input type="checkbox"/> FSI / <input type="checkbox"/> FNL	<input type="checkbox"/> FEL / <input type="checkbox"/> FWL	inj	authorized
Baker	A-13	15-121-91065	400	MI	26 - 18 S - 22 E / <input checked="" type="checkbox"/> W			<input type="checkbox"/> FSI / <input type="checkbox"/> FNL	<input type="checkbox"/> FEL / <input type="checkbox"/> FWL	inj	authorized
Baker	G-19	15-121-91215	400	MI	26 - 18 S - 22 E / <input checked="" type="checkbox"/> W			<input type="checkbox"/> FSI / <input type="checkbox"/> FNL	<input type="checkbox"/> FEL / <input type="checkbox"/> FWL	inj	authorized
Baker	C-15	15-121-91052	375	MI	26 - 18 S - 22 E / <input checked="" type="checkbox"/> W			<input type="checkbox"/> FSI / <input type="checkbox"/> FNL	<input type="checkbox"/> FEL / <input type="checkbox"/> FWL	inj	authorized
Baker	I-17	15-121-91201	375	MI	26 - 18 S - 22 E / <input checked="" type="checkbox"/> W			<input type="checkbox"/> FSI / <input type="checkbox"/> FNL	<input type="checkbox"/> FEL / <input type="checkbox"/> FWL	inj	authorized
Baker	G-17	15-121-91211	400	MI	26 - 18 S - 22 E / <input checked="" type="checkbox"/> W			<input type="checkbox"/> FSI / <input type="checkbox"/> FNL	<input type="checkbox"/> FEL / <input type="checkbox"/> FWL	inj	authorized
Baker	E-17	15-121-90048	400	MI	26 - 18 S - 22 E / <input checked="" type="checkbox"/> W			<input type="checkbox"/> FSI / <input type="checkbox"/> FNL	<input type="checkbox"/> FEL / <input type="checkbox"/> FWL	inj	authorized
Baker	G-25	15-121-91191	375	MI	26 - 18 S - 22 E / <input checked="" type="checkbox"/> W			<input type="checkbox"/> FSI / <input type="checkbox"/> FNL	<input type="checkbox"/> FEL / <input type="checkbox"/> FWL	inj	authorized
Baker	G-23	15-121-91178	375	MI	26 - 18 S - 22 E / <input checked="" type="checkbox"/> W			<input type="checkbox"/> FSI / <input type="checkbox"/> FNL	<input type="checkbox"/> FEL / <input type="checkbox"/> FWL	inj	authorized
Baker	C-23	15-121-91185	375	MI	26 - 18 S - 22 E / <input checked="" type="checkbox"/> W			<input type="checkbox"/> FSI / <input type="checkbox"/> FNL	<input type="checkbox"/> FEL / <input type="checkbox"/> FWL	inj	authorized
Baker	E-21	15-121-91184	375	MI	26 - 18 S - 22 E / <input checked="" type="checkbox"/> W			<input type="checkbox"/> FSI / <input type="checkbox"/> FNL	<input type="checkbox"/> FEL / <input type="checkbox"/> FWL	inj	authorized

Authorized Signature:

Date: 11-2-09

RECEIVED
APR 26 2000
KCC WICHITA

KANSAS CORPORATION COMMISSION
OIL & GAS CONSERVATION DIVISION
KCC LICENSE APPLICATION

Company / Individual Name: Ad Astra Oil Corporation

KCC License No.:

Lease Name

Well No.

API No.
(Year Drilled First)

Depth

County

Section-Township-Range

Spot Location

Footage from Section Line
(i.e. FSL = Feet from South Line)

Type of Well
(Oil/Gas/NW/WSW)

Well Status
(Producing / Abandoned)

(Check One)

(Check One)

(Check One)

(Check One)

(Check One)

(Check One)

(Check One)

Baker

A-21

15-121-91182

400

MI

26 - 18 S-22 E / W

26

FSL / FNL

FEL / FWL

inj

authorized

Baker

I-19

15-121-91216

400

MI

26 - 18 S-22 E / W

26

FSL / FNL

FEL / FWL

inj

authorized

Baker

D-17

15-121-02078

3

MI

26 - 18 S-22 E / W

26

FSL / FNL

FEL / FWL

inj

Authorized

Authorized Signature:

[Signature]

Date: 11-2-01



* 2 0 0 9 - 0 6 2 4 3 4 *

2009-06243

KATIE FORCK

MIAMI COUNTY REGISTER OF DEEDS

DATE RECORDED: 12/02/2009 03:10:01PM

TOTAL FEES: 20.00 MTB AMOUNT: 0.00

PAGES: 4 -RECEIPT: 23443

✓ Ad Astra Oil Corporation
c/o Matthew Edwards
12408 Eaton St.
Leawood, KS 66209

ASSIGNMENT OF OIL & GAS LEASE

Assignment of Leasehold Interests and Reservation of Overriding Royalty Interest
For valuable consideration,

Ralph Nickell, a single man,
Nickell, Inc., a forfeited Kansas corporation, Ralph Nickell, President, and
Nickell Drilling, a sole proprietorship, Ralph Nickell's KCC operating company,
(collectively "Nickell")

conveys by assignment to Ad Astra Oil Corporation, a Delaware corporation ("Ad Astra Oil")
(collectively referred to as the "Parties") all of his / its leasehold interest in the Baker Lease
created by an oil and gas lease (the "Lease") covering the West $\frac{3}{4}$ of the NW $\frac{1}{4}$ of Section 26,
Township 18 South, Range 22 East, in Miami County, Kansas (the "Land"). Book 278
Page 187

Nickell specifically excepts from this assignment to Ad Astra Oil, and further conveys to Ralph
Nickell, a single man, a 5% overriding royalty interest. The overriding royalty interest is a
monetary royalty paid as a cost free, 5% of 8/8ths share of the gross proceeds realized from the
sale of all oil or gas produced under the assigned Lease. At no time will physical title to the
produced oil or gas pass to Nickell.

Nickell's Right to Future Sales Proceeds

Ralph Nickell shall also receive 5% of the consideration paid for any future sale, assignment, or
transfer of any interest, working or non-participatory, in this Lease.

Washout

If the Lease, or any portion of it, terminates or is released for any reason and Ad Astra Oil, its
successors or assigns, is granted a new lease on any portion of the Land the Lease covers within
two years of the termination or release date, then it must grant Ralph Nickell an overriding
royalty interest in the new lease under the same terms contained in this assignment.

If any court with jurisdiction of the Land determines that the washout clause, as written above,
violates the rule against perpetuities, then this washout clause shall be limited to a duration of 20
years after the date of the death of Ralph Nickell.

Sale of the Personal Property

For the same valuable consideration, Nickell also conveys all of the personal property on the
Land relating to the Lease to Ad Astra Oil. This personal property includes, all pump jacks,
electric motors, pumps, well bores, pipe, tubing, casing, gun barrels, stock tanks, fiberglass
tanks, flow lines, and electrical lines.

RECEIVED
DEC 09 2010
KCC WICHITA

Nickell makes no representations about what equipment is on the Land and therefore subject to this conveyance. No itemized list of personal property is provided for this conveyance.

Nickell conveys this personal property as is, without any representation or warranty as to the personal property's condition, usefulness, or suitability for a particular purpose.

Condition of the Premises, Inspection, and Warranty of Title

Ad Astra Oil has inspected the Land, the language of the Lease, the production records of the Lease, the records located at the Miami County Register of Deeds Office, or if it has not inspected any of the above, it waives the right to do so.

Ad Astra Oil, having satisfied itself with the Land and the Lease and their condition and validity, Nickell makes no representations or warranty, express or implied, with respect to the Lease and the Land. This disclaimer includes, but is not limited to, the condition of the Land, the production potential of the Lease, the validity of Nickell's leasehold interests, or the past production of the Lease.

Plugging Liability and Indemnification

Ad Astra Oil assumes all liability for the plugging of any wells on the Land and reclaiming the Land. Ad Astra Oil further releases Nickell from any existing plugging or clean-up obligations on the Land. Ad Astra Oil shall forever indemnify Nickell against any claim arising from Ad Astra Oil's operation of the Lease. Ad Astra Oil shall also assume all liability and indemnify Nickell against any action or order brought by the KCC for Nickell's prior ownership of the Lease.

Transfer of Operator Status

Ad Astra Oil represents and warrants that it has a valid KCC operator's license, it is in good standing and in compliance with all applicable state corporation and corporation commission rules and regulations, and that it is able to assume operator status of the Baker Lease. It is the duty of Ad Astra Oil to immediately notify the KCC that it will be the operator of the Baker Lease. Ad Astra Oil has the obligation to complete the KCC T-1 form as soon as reasonably practical. Nickell shall execute any forms necessary to formally transfer operator status of the Baker Lease to Ad Astra Oil.

Taxes

Ad Astra Oil shall be liable for all 2009 Miami County property taxes. Any taxes due to any governmental body on the sale of the personal property shall be paid by Ad Astra Oil and is not included in the consideration of this assignment.

Right to Assign and Delegate

The Parties may assign any rights and interests or delegate any duties contained in this assignment. However, an assignment or delegation will not relieve Ad Astra Oil, or any successor or assign, of its obligation to indemnify Nickell. The terms of this assignment shall be binding on the Parties' heirs, successors, and assigns.

Duty to Record

Ad Astra Oil has the duty to file for record this assignment in the Miami County Register of Deeds. Ad Astra Oil's failure to properly record this assignment will not relieve its obligations to Nickell under this assignment.

Merger

This assignment represents the Parties' complete agreement and supercedes all prior agreements and negotiations, written and oral.

Executed: November 25, 2009.

Signed:

Nickell, Inc.

Ralph Nickell
Ralph Nickell, a single man

By: Ralph Nickell
Ralph Nickell, President

Nickell Drilling

Ad Astra Oil Corporation

By: Ralph Nickell
Ralph Nickell, owner

By: Matthew Edwards
Matthew Edwards, President

Acknowledgement


State of Kansas

County of Miami

This assignment was acknowledged before me on November 25th, 2009 by
Ralph Nickell.

Mary Ann Peterson
Notary Public

My appointment expires: 7.14.13



RECEIVED
DEC 09 2010
KCC WICHITA

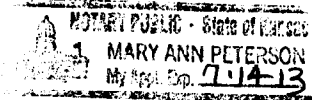
State of Kansas

County of Miami

This assignment was acknowledged before me on November 25th, 2009 by
Ralph Nickell as President of Nickell, Inc.

Mary Ann Peterson
Notary Public

My appointment expires: 7.14.13



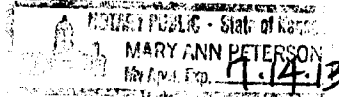
State of Kansas

County of Miami

This assignment was acknowledged before me on November 25th, 2009 by
Ralph Nickell as owner of Nickell Drilling.

Mary Ann Peterson
Notary Public

My appointment expires: 7.14.13



State of Kansas

County of Johnson

This assignment was acknowledged before me on 12/1/2009, 2009 by
Matthew Edwards as President of Ad Astra Oil Corporation.

Sarah Mae-Rose VanBeeK
Notary Public

My appointment expires: 11/12/13



RECEIVED
DEC 09 2010
KCC WICHITA

ok to use
Copy first
original for
final

KANSAS CORPORATION COMMISSION
OIL & GAS CONSERVATION DIVISION

**CERTIFICATION OF COMPLIANCE WITH THE
KANSAS SURFACE OWNER NOTIFICATION ACT**

Form KSONA-1
July 2010
Form Must Be Typed
Form must be Signed
All blanks must be Filled

This form must be submitted with all Forms C-1 (Notice of Intent to Drill); CB-1 (Cathodic Protection Borehole Intent); T-1 (Request for Change of Operator Transfer of Injection or Surface Pit Permit); and CP-1 (Well Plugging Application). Any such form submitted without an accompanying Form KSONA-1 will be returned.

Select the corresponding form being filed: ☐ C-1 (Intent) ☐ CB-1 (Cathodic Protection Borehole Intent) ☒ T-1 (Transfer) ☐ CP-1 (Plugging Application)

OPERATOR: License # 34321
Name: Ad Astra Oil Corporation
Address 1: 865 N Somerset Ter #303
Address 2: _____
City: Olathe State: KS Zip: 66062 + _____
Contact Person: Matt Edwards
Phone: (913) 314-5560 Fax: (913) 839-2876
Email Address: _____

Well Location: _____
_____ n/w. 1/4 Sec. 26 Twp. 18 S. R. 22 ☒ East ☐ West
County: Miami
Lease Name: Baker Well #: _____

If filing a Form T-1 for multiple wells on a lease, enter the legal description of the lease below:

See attached well list with this form

Surface Owner Information:

Name: Lynette Legoski
Address 1: 1711 County Rd 12
Address 2: _____
City: Florissant State: CO Zip: 80816 + _____

When filing a Form T-1 involving multiple surface owners, attach an additional sheet listing all of the information to the left for each surface owner. Surface owner information can be found in the records of the register of deeds for the county, and in the real estate property tax records of the county treasurer.


If this form is being submitted with a Form C-1 (Intent) or CB-1 (Cathodic Protection Borehole Intent), you must supply the surface owners and the KCC with a plat showing the predicted locations of lease roads, tank batteries, pipelines, and electrical lines. The locations shown on the plat are preliminary non-binding estimates. The locations may be entered on the Form C-1 plat, Form CB-1 plat, or a separate plat may be submitted.

Select one of the following:

- ☒ I certify that, pursuant to the Kansas Surface Owner Notice Act (House Bill 2032), I have provided the following to the surface owner(s) of the land upon which the subject well is or will be located: 1) a copy of the Form C-1, Form CB-1, Form T-1, or Form CP-1 that I am filing in connection with this form; 2) if the form being filed is a Form C-1 or Form CB-1, the plat(s) required by this form; and 3) my operator name, address, phone number, fax, and email address.
- ☐ I have not provided this information to the surface owner(s). I acknowledge that, because I have not provided this information, the KCC will be required to send this information to the surface owner(s). To mitigate the additional cost of the KCC performing this task, I acknowledge that I am being charged a \$30.00 handling fee, payable to the KCC, which is enclosed with this form.

If choosing the second option, submit payment of the \$30.00 handling fee with this form. If the fee is not received with this form, the KSONA-1 form and the associated Form C-1, Form CB-1, Form T-1, or Form CP-1 will be returned.

I hereby certify that the statements made herein are true and correct to the best of my knowledge and belief.

Date: 12/6/2010 Signature of Operator or Agent:  Title: President

Mail to: KCC - Conservation Division, 130 S. Market - Room 2078, Wichita, Kansas 67202

RECEIVED
DEC 09 2010
KCC WICHITA

ok to use copy of original form

KANSAS CORPORATION COMMISSION
OIL & GAS CONSERVATION DIVISION

**CERTIFICATION OF COMPLIANCE WITH THE
KANSAS SURFACE OWNER NOTIFICATION ACT**

Form KSONA-1
July 2010
Form Must Be Typed
Form must be Signed
All blanks must be Filled

This form must be submitted with all Forms C-1 (Notice of Intent to Drill); CB-1 (Cathodic Protection Borehole Intent); T-1 (Request for Change of Operator Transfer of Injection or Surface Pit Permit); and CP-1 (Well Plugging Application). Any such form submitted without an accompanying Form KSONA-1 will be returned.

Select the corresponding form being filed: ☐ C-1 (Intent) ☐ CB-1 (Cathodic Protection Borehole Intent) ☒ T-1 (Transfer) ☐ CP-1 (Plugging Application)

OPERATOR: License # 34321
Name: Ad Astra Oil Corporation
Address 1: 865 N Somerset Ter #303
Address 2: _____
City: Olathe State: KS Zip: 66062 + _____
Contact Person: Matt Edwards
Phone: (913) 314-5560 Fax: (913) 839-2876
Email Address: _____

Well Location:
_____ n/w. 1/4 Sec. 26 Twp. 18 S. R. 22 ☒ East ☐ West
County: Miami
Lease Name: Baker Well #: _____

If filing a Form T-1 for multiple wells on a lease, enter the legal description of the lease below:

See attached well list with this form

Surface Owner Information:

Name: Pete Yocum
Address 1: 815 S Trail Ridge Dr
Address 2: _____
City: Independence State: MO Zip: 64050 + _____

When filing a Form T-1 involving multiple surface owners, attach an additional sheet listing all of the information to the left for each surface owner. Surface owner information can be found in the records of the register of deeds for the county, and in the real estate property tax records of the county treasurer.

If this form is being submitted with a Form C-1 (Intent) or CB-1 (Cathodic Protection Borehole Intent), you must supply the surface owners and the KCC with a plat showing the predicted locations of lease roads, tank batteries, pipelines, and electrical lines. The locations shown on the plat are preliminary non-binding estimates. The locations may be entered on the Form C-1 plat, Form CB-1 plat, or a separate plat may be submitted.

Select one of the following:

- ☒ I certify that, pursuant to the Kansas Surface Owner Notice Act (House Bill 2032), I have provided the following to the surface owner(s) of the land upon which the subject well is or will be located: 1) a copy of the Form C-1, Form CB-1, Form T-1, or Form CP-1 that I am filing in connection with this form; 2) if the form being filed is a Form C-1 or Form CB-1, the plat(s) required by this form; and 3) my operator name, address, phone number, fax, and email address.
- ☐ I have not provided this information to the surface owner(s). I acknowledge that, because I have not provided this information, the KCC will be required to send this information to the surface owner(s). To mitigate the additional cost of the KCC performing this task, I acknowledge that I am being charged a \$30.00 handling fee, payable to the KCC, which is enclosed with this form.

If choosing the second option, submit payment of the \$30.00 handling fee with this form. If the fee is not received with this form, the KSONA-1 form and the associated Form C-1, Form CB-1, Form T-1, or Form CP-1 will be returned.

I hereby certify that the statements made herein are true and correct to the best of my knowledge and belief.

Date: 12/6/2010 Signature of Operator or Agent: [Signature] Title: President

RECEIVED
DEC 09 2010
KCC WICHITA