

KANSAS CORPORATION COMMISSION
OIL & GAS CONSERVATION DIVISION

Form T-1
March 2010
Form must be Typed
Form must be Signed
All blanks must be Filled

**REQUEST FOR CHANGE OF OPERATOR
TRANSFER OF INJECTION OR SURFACE PIT PERMIT**

Check Applicable Boxes:

☒ Oil Leases: No. of Oil Wells 1 --
☐ Gas Leases: No. of Gas Wells --
☐ Gas Gathering System: --
☒ Saltwater Disposal Well - Permit No.: D24689
Spot Location: 3300 feet from ☒ N / ☐ S Line
1980 feet from ☒ E / ☐ W Line
☐ Enhanced Recovery Project Permit No.: --
Entire Project: ☐ Yes ☐ No
Number of Injection Wells --
Field Name: Tallman

Effective Date of Transfer: 9/1/2011 09/08/11
KS Dept of Revenue Lease No.: 118282
Lease Name: Tallman
Sec. 17 Twp. 32s R. 2 ☒ E ☐ W
Legal Description of Lease: NE1/4 17-32s-2s
County: Sumner
Production Zone(s): Arbuckle
Injection Zone(s):

Surface Pit Permit No.: (API No. if Drill Pit, WO or Haul)

feet from ☐ N / ☐ S Line of Section
feet from ☐ E / ☐ W Line of Section

Type of Pit: ☐ Emergency ☐ Burn ☐ Settling

☐ Haul-Off ☐ Workover ☐ Drilling

Past Operator's License No. 31740 Exp. 8/30/11

Contact Person:

Past Operator's Name & Address: Charles Tallman

Phone:

Box 367 Oxford, Ks

Date: New Lease

Title: Individual

Signature: Attachment

New Operator's License No. 34613 /

Contact Person: Teena Cotham

New Operator's Name & Address: Don Irons

Phone: 580-763-7626

11262 Wildlife Rd. Minneola, Ks 67865

Oil / Gas Purchaser: Coffeyville Resources

Date: 9/24/11

Title: Individual

Signature: [Signature]

Acknowledgment of Transfer: The above request for transfer of injection authorization, surface pit permit # has been noted, approved and duly recorded in the records of the Kansas Corporation Commission. This acknowledgment of transfer pertains to Kansas Corporation Commission records only and does not convey any ownership interest in the above injection well(s) or pit permit.

Irons, Don is acknowledged as

the new operator and may continue to inject fluids as authorized by

Permit No. D24689. Recommended action:

Need USC's for 2011-2012

Date: 8-13-13 Cheryl Beyer

Authorized Signature

is acknowledged as

the new operator of the above named lease containing the surface pit

permitted by No.:

Date:

Authorized Signature

DISTRICT 8-13-13 (EP) 8-13-13 PRODUCTION 8-14-13 UIC 8-13-13
Mail to: Past Operator 8-13-13 New Operator 8-13-13 District 2 8-13-13

Mail to: KCC - Conservation Division, 130 S. Market - Room 2078, Wichita, Kansas 67202

RECEIVED

SEP 22 2011

KCC WICHITA

090811-Tallman-KS.pdf

KANSAS CORPORATION COMMISSION
OIL & GAS CONSERVATION DIVISION

**CERTIFICATION OF COMPLIANCE WITH THE
KANSAS SURFACE OWNER NOTIFICATION ACT**

Form KSONA-1
July 2010
Form Must Be Typed
Form must be Signed
All blanks must be Filled

This form must be submitted with all Forms C-1 (Notice of Intent to Drill); CB-1 (Cathodic Protection Borehole Intent); T-1 (Request for Change of Operator Transfer of Injection or Surface Pit Permit); and CP-1 (Well Plugging Application). Any such form submitted without an accompanying Form KSONA-1 will be returned.

Select the corresponding form being filed: ☐ C-1 (Intent) ☐ CB-1 (Cathodic Protection Borehole Intent) ☒ T-1 (Transfer) ☐ CP-1 (Plugging Application)

OPERATOR: License # 31740
Name: TAIIMAN Lease
Address 1: 419 E. Vine
Address 2: _____
City: Oxford State: KS Zip: 67119 + _____
Contact Person: MARY TAIIMAN
Phone: (620) 455-3531 Fax: () _____
Email Address: _____

Well Location:
_____ Sec. 17 Twp. 32 S. R. 2 ☒ East ☐ West
County: SUMNER
Lease Name: TAIIMAN Lease Well #: _____

If filing a Form T-1 for multiple wells on a lease, enter the legal description of the lease below:

NE/4 17-32-2E

Surface Owner Information:

Name: MARY TAIIMAN
Address 1: 419 E. Vine
Address 2: _____
City: Oxford State: KS Zip: 67119 + _____

When filing a Form T-1 involving multiple surface owners, attach an additional sheet listing all of the information to the left for each surface owner. Surface owner information can be found in the records of the register of deeds for the county, and in the real estate property tax records of the county treasurer.

If this form is being submitted with a Form C-1 (Intent) or CB-1 (Cathodic Protection Borehole Intent), you must supply the surface owners and the KCC with a plat showing the predicted locations of lease roads, tank batteries, pipelines, and electrical lines. The locations shown on the plat are preliminary non-binding estimates. The locations may be entered on the Form C-1 plat, Form CB-1 plat, or a separate plat may be submitted.

Select one of the following:

☒ I certify that, pursuant to the Kansas Surface Owner Notice Act (House Bill 2032), I have provided the following to the surface owner(s) of the land upon which the subject well is or will be located: 1) a copy of the Form C-1, Form CB-1, Form T-1, or Form CP-1 that I am filing in connection with this form; 2) if the form being filed is a Form C-1 or Form CB-1, the plat(s) required by this form; and 3) my operator name, address, phone number, fax, and email address.

☐ I have not provided this information to the surface owner(s). I acknowledge that, because I have not provided this information, the KCC will be required to send this information to the surface owner(s). To mitigate the additional cost of the KCC performing this task, I acknowledge that I am being charged a \$30.00 handling fee, payable to the KCC, which is enclosed with this form.

If choosing the second option, submit payment of the \$30.00 handling fee with this form. If the fee is not received with this form, the KSONA-1 form and the associated Form C-1, Form CB-1, Form T-1, or Form CP-1 will be returned.

I hereby certify that the statements made herein are true and correct to the best of my knowledge and belief.

Date: 7-12-13 Signature of Operator or Agent: Mary Tallman Title: _____

KCC WICHITA

JUL 17 2013

RECEIVED

Mineral Conveyance and Contract Agreement

THE Grantors, Charles D. Tallman and Mary Tallman, husband and wife, of the County of Sumner, State of Kansas in the consideration of \$1.00 and other good and valuable considerations the receipt of which is hereby acknowledged, convey and warranty to Don Irons:

TRACT I: Northwest Quarter in Section 17, Township 32 South, Range 2 East of the 6th P.M., Sumner County, Kansas, EXCEPT a part of the Northwest Quarter of Section 17, Township 32 South, Range 2 East of the 6th P.M., Sumner County, Kansas, described as beginning at a point South 00 deg. 37 min. 25 sec. West a distance of 55.00 feet South of the Northwest corner of said Section 17; thence South 89 deg. 36 min. 43 sec. East, along the Southerly right of way line of U.S. Highway No. 160, a distance of 2564.65 feet to a point 69.57 feet South and 40.00 feet West of the Northeast corner of the Northwest Quarter of said Section 17; thence South 00 deg. 06 min. 10 sec. East, a distance of 40.00 feet West of and parallel with the East line of Northwest Quarter of said Section 17, a distance of 1432.30 feet to a point; thence North 89 deg. 59 min. 42 sec. West, a distance of 1288.52 to a point; thence North 00 deg. 46 min. 43 sec. East, a distance of 470.62 feet to a point; thence North 89 deg. 52 min. 25 sec. West, a distance of 1295.66 feet to a point in the West line of the Northwest Quarter of said Section 17; thence North 00 deg. 37 min. 25 sec. East, a distance of 975.93 feet to the place of beginning.

INDEXED ✓
DIRECT ✓
INDIRECT ✓
PHOTO ✓
COMPARED WITH COPY ✓

TRACT II: Northeast Quarter in Section 17, Township 32 South, Range 2 East of the 6th P.M., Sumner County, Kansas.

Minerals:

Charles D. Tallman and Mary Tallman, husband and wife own 100% of minerals in the Northeast Quarter and Half of the Royalty in the Northwest Quarter. (Tract I plus the exception)

All Sellers mineral interest, including machinery in Tract II will pass to Buyer upon closing. Buyer contractually grants all mineral income to seller for a period of 6 years, ending May 1, 2013 or upon the death of both Charles D. Tallman and Mary Tallman, should that occur prior to May 1, 2013. During this time period seller shall continue to be liable for daily and/or regular pumping activities and/or maintenance pertaining to disposal well or active well.

In the event of non-production - defined as any consecutive 6 months of no production sales - on well in Tract II, rights immediately transfer to buyer, or buyer shall have the right to have seller and/or assigns plug well in accordance with State regulations, at sellers expense. In event well is plugged due to non-production, all equipment and tank battery shall be property of seller to defray costs of termination. Buyer and Seller agree

RECEIVED
SEP 22 2011

KCC WICHITA

that during the period of time that seller receives mineral income he shall also be responsible for any and all taxes relating to such income.

Witness our hands this 1st day of May, 20 07

Don Irons

Charles D. Tallman

Charles D. Tallman

Mary Tallman

Mary Tallman

STATE OF KANSAS
COUNTY OF SUMNER

The foregoing instrument was acknowledged before me this 1st day of May, 20 07. By Don Irons, Charles D. Tallman and Mary Tallman.
My commission expires: 4-6-09



Vikki L. Stone
Notary Public

State of Kansas, Sumner County SS:
Filed for record on the 9th day of May, 2007 A.D. at 8:30 o'clock PM and recorded in Book 789 at page 430 fees \$ 12.00
Joyce A. Howe pd
Joyce A. Howe Register of Deeds

RECEIVED
SEP 22 2011
KCC WICHITA

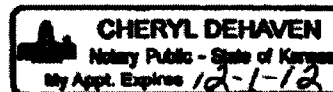
Addendum to Mineral Contract Agreement

This addendum is to the Mineral Conveyance and Contract Agreement dated May 1, 2007 between Don Irons and Charles Tallman, deceased and Mary Tallman.

It is agreed between Don Irons, Minneola, Kansas and Mary Tallman, Oxford, Kansas and Mary Tallman, Patty Taylor, Wichita, Kansas and Vicki Raye Thomas, Mulvane, Kansas potential heirs of the estate of Charles D. Tallman, hereafter called potential heirs, on this day of August 11, 2011, that Mary Tallman and potential heirs, immediately grants all mineral income on Tracts I & II of the original Mineral Conveyance and Contract Agreement to Don Irons. In return Don Irons will not hold Mary Tallman, and/or potential heirs liable for any pumping, maintenance, or plugging activities on either the disposal well or active well.

This addendum will take effect immediately upon signing this agreement.

Don Irons
Don Irons



Cheryl DeHaven

Mary Tallman
Mary Tallman



Cheryl DeHaven

Patty Taylor

Vicki Raye Thomas

The foregoing instrument was acknowledged before me this 10 day of Aug., 2011. By

Cheryl DeHaven for Don Irons + Mary Tallman

RECEIVED
SEP 22 2011
KCC WICHITA

Addendum to Mineral Contract Agreement


This addendum is to the Mineral Conveyance and Contract Agreement dated May 1, 2007 between Don Irons and Charles Tallman, deceased and Mary Tallman.


It is agreed between Don Irons, Minneola, Kansas and Mary Tallman, Oxford, Kansas and Mary Tallman, Patty Taylor, Wichita, Kansas and Vicki Raye Thomas, Mulvane, Kansas potential heirs of the estate of Charles D. Tallman, hereafter called potential heirs, on this day of August 11, 2011, that Mary Tallman and potential heirs, immediately grants all mineral income on Tracts I & II of the original Mineral Conveyance and Contract Agreement to Don Irons. In return Don Irons will not hold Mary Tallman, and/or potential heirs liable for any pumping, maintenance, or plugging activities on either the disposal well or active well.

This addendum will take effect immediately upon signing this agreement.

Don Irons

Mary Tallman


Patsy Taylor (Patsy ANN Taylor)



Amy Watten

Vicki Raye Thomas

The foregoing instrument was acknowledged before me this 11 day of August, 2011. By

Patsy Ann Taylor

RECEIVED
SEP 22 2011
KCC WICHITA

Addendum to Mineral Contract Agreement

This addendum is to the Mineral Conveyance and Contract Agreement dated May 1, 2007 between Don Irons and Charles Tallman, deceased and Mary Tallman.

It is agreed between Don Irons, Minneola, Kansas and Mary Tallman, Oxford, Kansas and Mary Tallman, Patty Taylor, Wichita, Kansas and Vicki Raye Thomas, Mulvane, Kansas potential heirs of the estate of Charles D. Tallman, hereafter called potential heirs, on this day of August 11, 2011, that Mary Tallman and potential heirs, immediately grants all mineral income on Tracts I & II of the original Mineral Conveyance and Contract Agreement to Don Irons. In return Don Irons will not hold Mary Tallman, and/or potential heirs liable for any pumping, maintenance, or plugging activities on either the disposal well or active well.

This addendum will take effect immediately upon signing this agreement.

Don Irons

Mary Tallman

Patty Taylor


Vicki Raye Thomas

The foregoing instrument was acknowledged before me this 11th day of August, 2011. By





RECEIVED
SEP 22 2011
KCC WICHITA