

KANSAS CORPORATION COMMISSION
OIL & GAS CONSERVATION DIVISION

Form T-1

March 2010

Form must be Typed

Form must be Signed

All blanks must be Filled

**REQUEST FOR CHANGE OF OPERATOR
TRANSFER OF INJECTION OR SURFACE PIT PERMIT**

Form KSONA-1, Certification of Compliance with the Kansas Surface Owner Notification Act,
MUST be submitted with this form.

Check Applicable Boxes:

- ☒ Oil Lease: No. of Oil Wells 1 **
- ☐ Gas Lease: No. of Gas Wells _____ **
- ☐ Gas Gathering System: _____
- ☐ Saltwater Disposal Well - Permit No.: _____
- Spot Location: _____ feet from ☐ N / ☐ S Line
_____ feet from ☐ E / ☐ W Line
- ☐ Enhanced Recovery Project Permit No.: _____
- Entire Project: ☐ Yes ☐ No
- Number of Injection Wells _____ **

Field Name: TRAFFAS**** Side Two Must Be Completed.**Effective Date of Transfer: 5/12/2006KS Dept of Revenue Lease No.: 120482Lease Name: CUMMINGSC. NW - NW - SE Sec. 19 Twp. 33 R. 10 ☐ E ☒ WLegal Description of Lease: SE-4County: BARBERProduction Zone(s): MISS

Injection Zone(s): _____

Surface Pit Permit No.: _____

(API No. if Drill Pit, WO or Haul)

_____ feet from ☐ N / ☐ S Line of Section_____ feet from ☐ E / ☐ W Line of SectionType of Pit: ☐ Emergency ☐ Burn ☐ Settling ☐ Haul-Off ☐ Workover 02 ☐ DrillingPast Operator's License No. OILWELL OPERATORS INC 8384

Contact Person: _____

Past Operator's Name & Address: _____

Phone: _____

Title: Assignment Attached

Date: _____

Signature: _____

New Operator's License No. 58221Contact Person: TODD ALLAMRECEIVED
KANSAS CORPORATION COMMISSIONNew Operator's Name & Address: VAL ENERGY INCPhone: 316-263-6688**OCT 16 2013**200 W. DOUGLAS STE 520Oil / Gas Purchaser: MACLASKEYCONSERVATION DIVISION
WICHITA, KSWICHITA, KS 67202Date: 10/14/2013Title: PRESIDENTSignature: Todd Allam

Acknowledgment of Transfer: The above request for transfer of injection authorization, surface pit permit # _____ has been noted, approved and duly recorded in the records of the Kansas Corporation Commission. This acknowledgment of transfer pertains to Kansas Corporation Commission records only and does not convey any ownership interest in the above injection well(s) or pit permit.

_____ is acknowledged as
the new operator and may continue to inject fluids as authorized by
Permit No.: _____ . Recommended action: _____

Date: _____

Authorized Signature

_____ is acknowledged as
the new operator of the above named lease containing the surface pit
permitted by No.: _____ .

Date: _____

Authorized Signature

DISTRICT _____ EPR 10/18/13 PRODUCTION 10-21-13 UIC 10-21-13

Mail to: Past Operator _____ New Operator _____ District _____

Mail to: KCC - Conservation Division, 130 S. Market - Room 2078, Wichita, Kansas 67202

* Lease Name: CUMMINGS * Location: V NW NW SE

**CONSERVATION DIVISION
WICHITA, KS**

* When transferring a unit which consists of more than one lease please file a separate side two for each lease. If a lease covers more than one section please indicate which section each well is located.

KANSAS CORPORATION COMMISSION
OIL & GAS CONSERVATION DIVISION

Form KSONA-1

July 2010

Form Must Be Typed

Form must be Signed

All blanks must be Filled

**CERTIFICATION OF COMPLIANCE WITH THE
KANSAS SURFACE OWNER NOTIFICATION ACT**

This form must be submitted with all Forms C-1 (Notice of Intent to Drill); CB-1 (Cathodic Protection Borehole Intent); T-1 (Request for Change of Operator Transfer of Injection or Surface Pit Permit); and CP-1 (Well Plugging Application). Any such form submitted without an accompanying Form KSONA-1 will be returned.

Select the corresponding form being filed: ☐ C-1 (Intent) ☐ CB-1 (Cathodic Protection Borehole Intent) ☒ T-1 (Transfer) ☐ CP-1 (Plugging Application)

OPERATOR: License # 5822
Name: VAL ENERGY
Address 1: 200 W. DOUGLAS
Address 2: STE 520
City: WICHITA State: KS Zip: 67202 + _____
Contact Person: DUSTIN WYER
Phone: (316) 263-6688 Fax: (316) 262-2512
Email Address: DUSTIN@VALENERGY.COM

Well Location:
C NW NW SE Sec. 19 Twp. 33 S. R. 10 ☐ East ☒ West
County: BARBER
Lease Name: CUMMINGS Well #: 1

If filing a Form T-1 for multiple wells on a lease, enter the legal description of the lease below:

Surface Owner Information:

Name: SAM SPICER
Address 1: 9984 SE KOCHIA
Address 2: _____
City: HAZELTON State: KS Zip: 67061 + _____

When filing a Form T-1 involving multiple surface owners, attach an additional sheet listing all of the information to the left for each surface owner. Surface owner information can be found in the records of the register of deeds for the county, and in the real estate property tax records of the county treasurer.

If this form is being submitted with a Form C-1 (Intent) or CB-1 (Cathodic Protection Borehole Intent), you must supply the surface owners and the KCC with a plat showing the predicted locations of lease roads, tank batteries, pipelines, and electrical lines. The locations shown on the plat are preliminary non-binding estimates. The locations may be entered on the Form C-1 plat, Form CB-1 plat, or a separate plat may be submitted.

Select one of the following:

- ☒ I certify that, pursuant to the Kansas Surface Owner Notice Act (House Bill 2032), I have provided the following to the surface owner(s) of the land upon which the subject well is or will be located: 1) a copy of the Form C-1, Form CB-1, Form T-1, or Form CP-1 that I am filing in connection with this form; 2) if the form being filed is a Form C-1 or Form CB-1, the plat(s) required by this form; and 3) my operator name, address, phone number, fax, and email address.
- ☐ I have not provided this information to the surface owner(s). I acknowledge that, because I have not provided this information, the KCC will be required to send this information to the surface owner(s). To mitigate the additional cost of the KCC performing this task, I acknowledge that I am being charged a \$30.00 handling fee, payable to the KCC, which is enclosed with this form.

If choosing the second option, submit payment of the \$30.00 handling fee with this form. If the fee is not received with this form, the KSONA-1 form and the associated Form C-1, Form CB-1, Form T-1, or Form CP-1 will be returned.

I hereby certify that the statements made herein are true and correct to the best of my knowledge and belief.

Date: 10/15/17 Signature of Operator or Agent: [Signature] Title: Operations

RECEIVED
KANSAS CORPORATION COMMISSION

OCT 16 2013

Mail to: KCC - Conservation Division, 130 S. Market - Room 2078, Wichita, Kansas 67202

CONSERVATION DIVISION
WICHITA, KS

RECEIVED

MAY 16 2006

ASSIGNMENT and CONVEYANCE

ASSIGNMENT and CONVEYANCE made this 12th day of May, 2006 from 4-D Petroleum Consultants, LLC and Richard G. Armer, as Assignors, to VAL Energy, Inc., as Assignee.

FOR AND IN CONSIDERATION OF the sum of Ten Dollars (\$10.00) and other good and valuable consideration, the receipt and sufficiency of which is hereby acknowledged, Assignors hereby assign, sell, transfer and convey unto Assignee, its successors and assigns, all of the right, title and interest of Assignors in and to the oil and gas leases more fully described upon Exhibit A hereto (the "Leases"), including the net revenue working interest shown on Exhibit A, together with all rights appurtenant thereto or associated therewith, less and except the following rights and interests reserved by Assignors:

a. ten (10) acres surrounding each producing well on the Leases as set forth upon Exhibit A, with such acreage to be designated and selected by Assignee prior to drilling of the first well by Assignee upon each Lease; provided, that no well shall be drilled by Assignee closer than one hundred fifty (150) feet from any existing producing well reserved by Assignors; and


b. all rights to existing natural gas gathering, compression and treatment facilities and equipment owned and operated by Assignors in connection with its producing wells, together with reasonable rights of ingress and egress across the Leases for operation and maintenance of the same.


Assignors warrant and agree that they are the lawful owners of, and have good and marketable title to, the Leases, estates, rights and interests conveyed to Assignee hereby, free and clear of all liens, encumbrances and adverse claims; that the Leases are valid and subsisting oil and gas leases of the lands described upon Exhibit A; and that all rentals and royalties (other than royalties in suspense) due under the terms of the Leases have been paid, and all conditions necessary to keep the Leases in full force and effect have been performed.

This Assignment and Conveyance is made expressly subject to: (a) all royalty, overriding royalty, and other interests of record operating as a burden upon the Leases hereby assigned; (b) the terms, covenants, and conditions of the Leases assigned, reference to which is made for all purposes herein; and (c) the terms, conditions, and further representations and warranties contained in a certain Purchase and Sale Agreement between Assignors and Assignee of even date herewith, which are made a part hereof and incorporated herein by reference.

IN WITNESS WHEREOF, Assignors have executed this Assignment and Conveyance on the date first above written.

4-D PETROLEUM CONSULTANTS, LLC

By: 
Richard G. Armer, Managing Member


Richard G. Armer

RECEIVED
KANSAS CORPORATION COMMISSION

OCT 16 2013

CONSERVATION DIVISION
WICHITA, KS

ACKNOWLEDGMENT

STATE OF KANSAS)
) SS.
COUNTY OF PRATT)

The foregoing instrument was acknowledged before me this 12th day of May, 2006 by Richard G. Armer for himself and as Managing Member of 4-D Petroleum Consultants, LLC, a Kansas limited liability company.

My commission expires: 4-20-10

Kathy Wood
Notary Public

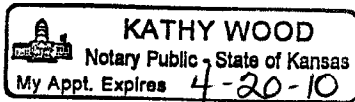


EXHIBIT A
to
Assignment and Conveyance
4-D Petroleum Consultants, LLC and Richard G. Armer, Assignors
VAL Energy, Inc., Assignee

Page 1 of 5

Descriptions of Leases and Producing Wells Thereon:

Lease No. 1

Date: June 10, 1980

Lessor: Sam Spicer

Lessee: J. J. Richardson, Jr. Oil and Gas Properties

Land Covered: Lots 1 and 2 and the East Half of the Northwest Quarter (E/2 NW/4), ada the Northwest Quarter (NW/4), of Section 19, Township 33 South, Range 10 West, Barber County, Kansas

Recorded: Book 180 at Page 357

NRI: .7000000

Producing Wells: No. 1 Spicer
Northwest Quarter of the Southeast Quarter of the Northwest Quarter (NW/4 SE/4 NW/4) of Section 19, Township 33 South, Range 10 West

Lease No. 2

Date: June 10, 1980

Lessor: Sam Spicer, a single person

Lessee: J. T. Richardson, Jr. Oil and Gas Properties

Land Covered: Lots 3 and 4 and the East Half of the Southwest Quarter (E/2 SW/4), ada the Southwest Quarter (SW/4), of Section 19, Township 33 South, Range 10 West, Barber County, Kansas

Recorded: Book 180 at Page 365

Val
Spicer 11-19

RECEIVED
KANSAS CORPORATION COMMISSION

OCT 16 2013
CONSERVATION DIVISION
WICHITA, KS

EXHIBIT A
to
Assignment and Conveyance
4-D Petroleum Consultants, LLC and Richard G. Armer, Assignors
VAL Energy, Inc., Assignee

Page 2 of 5

Lease No. 2 (cont.)

NRI: .7000000

Producing Wells: No. 2 Spicer
Northwest Quarter of the Northeast Quarter of the Southwest Quarter (NW/4
NE/4 SW/4) of Section 19, Township 33 South, Range 10 West

Lease No. 3

Date: January 3, 1981

Lessor: J. T. Cummings and Olive Cummings

Lessee: J. T. Richardson, Jr. Oil and Gas Properties

Land Covered: The Southeast Quarter (SE/4) of Section 19, Township 33 South, Range 10
West, Barber County, Kansas

Recorded: Book 185 at Page 383

NRI: .7000000

Producing Wells: No. 1 Cummings
Northwest Quarter of the Northwest Quarter of the Southeast Quarter (NW/4
NW/4 SE/4) of Section 19, Township 33 South, Range 10 West

*Val's
Cummings Lease*

Lease No. 4

Date: June 6, 1983

Lessor: Idris E. Cohoe

Lessee: J. J. Richardson, Jr.

RECEIVED
KANSAS CORPORATION COMMISSION

OCT 16 2013

CONSERVATION DIVISION
WICHITA, KS

EXHIBIT A
to
Assignment and Conveyance
4-D Petroleum Consultants, LLC and Richard G. Armer, Assignors
VAL Energy, Inc., Assignee

Page 3 of 5

Lease No. 4 (cont.)

Land Covered: Lots 1 and 2 and the East Half of the Northwest Quarter (E/2 NW/4), ada the Northwest Quarter (NW/4), of Section 30, Township 33 South, Range 10 West, Barber County, Kansas

Recorded: Book 207 at Page 71

NRI: .7000000

Producing Wells: No. 1 Cohoe
Northwest Quarter of the Northeast Quarter of the Northwest Quarter (NW/4 NE/4 NW/4) of Section 30, Township 33 South, Range 10 West

Lease No. 5

Date: June 6, 1983

Lessor: Idris E. Cohoe

Lessee: J. J. Richardson, Jr.

Land Covered: The North Half of the Northeast Quarter (N/2 NE/4) of Section 30, Township 33 South, Range 10 West, Barber County, Kansas

Recorded: Book 207 at Page 67

NRI: .7000000

Producing Wells: No. 2 Cohoe
Northwest Quarter of the Northwest Quarter of the Northeast Quarter (NW/4 NW/4 NE/4) of Section 30, Township 33 South, Range 10 West

RECEIVED
KANSAS CORPORATION COMMISSION

OCT 1 6 2013

CONSERVATION DIVISION
WICHITA, KS

EXHIBIT A
to
Assignment and Conveyance
4-D Petroleum Consultants, LLC and Richard G. Armer, Assignors
VAL Energy, Inc., Assignee

Page 4 of 5

Lease No. 6

Date: February 15, 1988

Lessor: Albert J. Vogel, single

Lessee: J. Fred Hambright

Land Covered: The Northwest Quarter of the Southeast Quarter (NW/4 SE/4) of Section 30, Township 33 South, Range 10 West, Barber County, Kansas, from the surface to the base of the Mississippian formation

Recorded: Book 237 at Page 19

NRI: Not less than .7000000

Producing Wells: No. 1 Vogel
Northwest Quarter of the Northwest Quarter of the Southeast Quarter (NW/4 NW/4 SE/4) of Section 30, Township 33 South, Range 10 West

Lease No. 7

Date: September 22, 1983

Lessor: Sam Spicer and Kathy Spicer, husband and wife

Lessee: R. E. Reid

Land Covered: The Northeast Quarter (NE/4) of Section 24, Township 33 South, Range 11 West, Barber County, Kansas

Recorded: Book 207 at Page 337

NRI: .7000000

RECEIVED
KANSAS CORPORATION COMMISSION

OCT 16 2013

CONSERVATION DIVISION
WICHITA, KS

EXHIBIT A
to
Assignment and Conveyance
4-D Petroleum Consultants, LLC and Richard G. Armer, Assignors
VAL Energy, Inc., Assignee

Page 5 of 5

Lease No. 7 (cont.)

Producing Wells: No. 1 Sam
Southeast Quarter of the Northeast Quarter of the Northeast Quarter (SE/4
NE/4 NE/4) of Section 24, Township 33 South, Range 11 West

Lease No. 8

Date: September 22, 1983

Lessor: Sam Spicer and Cathy Spicer, husband and wife

Lessee: R. E. Reid

Land Covered: The Southeast Quarter (SE/4) of Section 24, Township 33 South, Range 11
West, Barber County, Kansas

Recorded: Book 207 at Page 335

NRI: .7000000

Producing Wells: No. 2 Sam
Northeast Quarter of the Northeast Quarter of the Southeast Quarter (NE/4
NE/4 SE/4) of Section 24, Township 33 South, Range 11 West, Barber
County, Kansas

State of Kansas, Barber Co., SS
This Instrument was filed for record on
the 12 day of May
2006 at 9:00 o'clock 2 M., and
duly recorded in book 309 on page 30
Betty G. Swayden
Register of Deeds
Fees \$32.00



RECEIVED
KANSAS CORPORATION COMMISSION

OCT 16 2013

CONSERVATION DIVISION
WICHITA, KS