

KANSAS CORPORATION COMMISSION  
OIL & GAS CONSERVATION DIVISION

Form T-1

March 2010

Form must be Typed

Form must be Signed

All blanks must be Filled

**REQUEST FOR CHANGE OF OPERATOR  
TRANSFER OF INJECTION OR SURFACE PIT PERMIT**

Form KSONA-1, Certification of Compliance with the Kansas Surface Owner Notification Act,  
MUST be submitted with this form.

Check Applicable Boxes:

- ☒ Oil Lease: No. of Oil Wells 2 \*\*
- ☐ Gas Lease: No. of Gas Wells \_\_\_\_\_ \*\*
- ☐ Gas Gathering System: \_\_\_\_\_
- ☐ Saltwater Disposal Well - Permit No.: \_\_\_\_\_
- Spot Location: \_\_\_\_\_ feet from ☐ N / ☐ S Line  
\_\_\_\_\_ feet from ☐ E / ☐ W Line
- ☐ Enhanced Recovery Project Permit No.: \_\_\_\_\_
- Entire Project: ☐ Yes ☐ No
- Number of Injection Wells \_\_\_\_\_ \*\*

Field Name: \_\_\_\_\_

**\*\* Side Two Must Be Completed.**Effective Date of Transfer: 6/24/2013KS Dept of Revenue Lease No.: 101294Lease Name: MCGLOSHON\_\_\_\_\_ SW Sec. 7 Twp. 16 R. 21 ☒ E ☐ WLegal Description of Lease: FR SW/4County: FRANKLINProduction Zone(s): SQUIRRELInjection Zone(s): SQUIRRELSurface Pit Permit No.: \_\_\_\_\_  
(API No. if Drill Pit, WC or Haul)\_\_\_\_\_ feet from ☐ N / ☐ S Line of Section\_\_\_\_\_ feet from ☐ E / ☐ W Line of SectionType of Pit: ☐ Emergency ☐ Burn ☐ Settling☐ Haul-Off ☐ Workover ☒ DrillingPast Operator's License No. 31643 Exp. 2/28/99Past Operator's Name & Address: BLACK HAWK OIL CO.2170 SAND CREEK RD, OTTAWA, KS 66067

Title: \_\_\_\_\_

Contact Person: See Oil & Gas Lease

Phone: \_\_\_\_\_

Date: \_\_\_\_\_

Signature: \_\_\_\_\_

**KCC WICHITA****NOV 27 2013****RECEIVED**New Operator's License No. 4441 ✓New Operator's Name & Address: REUSCH WELL SERVICE, INC.PO BOX 520OTTAWA, KS 66067Title: SEC TREASContact Person: BOB REUSCHPhone: 785-242-2043Oil / Gas Purchaser: PACERDate: 11/20/2013Signature: [Signature]

**Acknowledgment of Transfer:** The above request for transfer of injection authorization, surface pit permit # \_\_\_\_\_ has been noted, approved and duly recorded in the records of the Kansas Corporation Commission. This acknowledgment of transfer pertains to Kansas Corporation Commission records only and does not convey any ownership interest in the above injection well(s) or pit permit.

\_\_\_\_\_ is acknowledged as  
the new operator and may continue to inject fluids as authorized by  
Permit No.: \_\_\_\_\_. Recommended action: \_\_\_\_\_

Date: \_\_\_\_\_

Authorized Signature

\_\_\_\_\_ is acknowledged as  
the new operator of the above named lease containing the surface pit  
permitted by No.: \_\_\_\_\_

Date: \_\_\_\_\_

Authorized Signature

DISTRICT \_\_\_\_\_ EPR 12/9/13 PRODUCTION DEC 10 2013 UIC 12-10-13  
Mail to: Past Operator \_\_\_\_\_ New Operator \_\_\_\_\_ District \_\_\_\_\_

Mail to: KCC - Conservation Division, 130 S. Market - Room 2078, Wichita, Kansas 67202

\* Location: FR SW/4 7-16S-R21E

[illegible]

*A separate sheet may be attached if necessary*

\* When transferring a unit which consists of more than one lease please file a separate side two for each lease. If a lease covers more than one section please indicate which section each well is located.

KANSAS CORPORATION COMMISSION  
OIL & GAS CONSERVATION DIVISION

Form KSONA-1

July 2010

Form Must Be Typed

Form must be Signed

All blanks must be Filled

**CERTIFICATION OF COMPLIANCE WITH THE  
KANSAS SURFACE OWNER NOTIFICATION ACT**

*This form must be submitted with all Forms C-1 (Notice of Intent to Drill); CB-1 (Cathodic Protection Borehole Intent); T-1 (Request for Change of Operator Transfer of Injection or Surface Pit Permit); and CP-1 (Well Plugging Application). Any such form submitted without an accompanying Form KSONA-1 will be returned.*

Select the corresponding form being filed: ☐ C-1 (Intent) ☐ CB-1 (Cathodic Protection Borehole Intent) ☒ T-1 (Transfer) ☐ CP-1 (Plugging Application)

OPERATOR: License # 4441  
Name: REUSCH WELL SERVICE INC.  
Address 1: PO BOX 520  
Address 2: \_\_\_\_\_  
City: OTTAWA State: KS Zip: 66067 + \_\_\_\_\_  
Contact Person: BOB REUSCH  
Phone: ( 785 ) 242-2043 Fax: ( 785 ) 242-1983  
Email Address: lreusch@att.net

Well Location:  
\_\_\_\_\_-\_\_\_\_\_-SW-\_\_\_\_-Sec. 7 Twp. 16 S. R. 21 ☒ East ☐ West  
County: FRANKLIN  
Lease Name: MCGLOSHON Well #: \_\_\_\_\_

*If filing a Form T-1 for multiple wells on a lease, enter the legal description of the lease below:*

FR SW/4

**Surface Owner Information:**

Name: FRANCIS A DETERS  
Address 1: 36220 W 159TH ST  
Address 2: \_\_\_\_\_  
City: GARDNER State: KS Zip: 66030 + \_\_\_\_\_

*When filing a Form T-1 involving multiple surface owners, attach an additional sheet listing all of the information to the left for each surface owner. Surface owner information can be found in the records of the register of deeds for the county, and in the real estate property tax records of the county treasurer.*

*If this form is being submitted with a Form C-1 (Intent) or CB-1 (Cathodic Protection Borehole Intent), you must supply the surface owners and the KCC with a plat showing the predicted locations of lease roads, tank batteries, pipelines, and electrical lines. The locations shown on the plat are preliminary non-binding estimates. The locations may be entered on the Form C-1 plat, Form CB-1 plat, or a separate plat may be submitted.*

**Select one of the following:**

- ☒ I certify that, pursuant to the Kansas Surface Owner Notice Act (House Bill 2032), I have provided the following to the surface owner(s) of the land upon which the subject well is or will be located: 1) a copy of the Form C-1, Form CB-1, Form T-1, or Form CP-1 that I am filing in connection with this form; 2) if the form being filed is a Form C-1 or Form CB-1, the plat(s) required by this form; and 3) my operator name, address, phone number, fax, and email address.
- ☐ I have not provided this information to the surface owner(s). I acknowledge that, because I have not provided this information, the KCC will be required to send this information to the surface owner(s). To mitigate the additional cost of the KCC performing this task, I acknowledge that I am being charged a \$30.00 handling fee, payable to the KCC, which is enclosed with this form.

*If choosing the second option, submit payment of the \$30.00 handling fee with this form. If the fee is not received with this form, the KSONA-1 form and the associated Form C-1, Form CB-1, Form T-1, or Form CP-1 will be returned.*

I hereby certify that the statements made herein are true and correct to the best of my knowledge and belief.

Date: 11/20/2013 Signature of Operator or Agent: [Signature] Title: SEC TREAS

**KCC WICHITA**

**NOV 27 2013**

**RECEIVED**

## ASSIGNMENT OF OIL AND GAS LEASE


KNOW ALL MEN BY THESE PRESENTS:

That the undersigned, Terry L. Rugg, hereinafter called Assignor (whether one or more), for and in consideration of One Dollar (\$1.00) the receipt of which is hereby acknowledged, does hereby sell, assign, transfer and set over unto Westwind Production and SpoonCreek Energy, Inc., (hereinafter called Assignee), all of his working interest in and to the oil and gas lease dated November 5, 1974, from Dolores M. McGlashon, a single person, and George W. Flinsbaugh and Donna Flinsbaugh, his wife, lessor, to Richard Rader, lessee, recorded in Book 80, Page 349, insofar as said lease covers the following described land in Franklin County, State of Kansas:

Fr. Southwest Quarter

of Section 7, Township 16, Range 21, and containing 80 acres, more or less, together with the rights incident thereto and the personal property thereon, appurtenant thereto, or used or obtained in connection therewith.

And for the same consideration the Assignor covenants with the Assignee, its or his heirs, successors or assigns: That the Assignor is the lawful owner of and has good title to the interest above assigned in and to said lease, estate, rights and property, free and clear from all liens, encumbrances or adverse claims; That said lease is a valid and subsisting lease on the land above described, and all rentals and royalties due thereunder have been paid and all conditions necessary to keep the same in full force have been duly performed.

EXECUTED this 24 day of June, 2004 (RR)  
Terry L. Rugg

KCC WICHITA

NOV 27 2003

RECEIVED

STATE OF KS )FILED FOR RECORD  
TIME 10:20 A.M.

JUN 24 2004

Min. 220 Page 353  
Book 220 Page 353  
REGISTER OF DEEDS, FRANKLIN CO., KS.  
INSTRUMENT # 3736 ✓  
\$ 800

Westwind Production and Spoon Creek Energy, Inc. hereby appoint Reusch Well Service, Inc. as Operator for the following leases in Franklin County, Kansas:

Slaven lease Southwest Quarter Section 19, Township 16, Range 21E

McConnell Lease Northeast Quarter Section 18. Township 16, Range 21E


Chambers Lease South Half of the Southeast Quarter Section 19, Township 16, Range 21E

Stephens Lease Southeast Quarter Section 7, Township 16, Range 21 E.

McGloshon Lease Fr Southwest Quarter Section 7, Township 16, Range 21E.

This appointment will remain in effect until terminated by either party upon written notice.

Dated June 24, 2004




Westwind Production by

Elizabeth Reusch, Partner



Spoon Creek Energy, Inc. by

Homer Baker, President



Reusch Well Service, Inc. by

Elizabeth Reusch, Sec. Treas.

KCC WICHITA

NOV 27 2013

RECEIVED