

KANSAS CORPORATION COMMISSION
OIL & GAS CONSERVATION DIVISION

Form T-1
March 2010
Form must be Typed
Form must be Signed
All blanks must be Filled

REQUEST FOR CHANGE OF OPERATOR
TRANSFER OF INJECTION OR SURFACE PIT PERMIT

Form KSONA-1, Certification of Compliance with the Kansas Surface Owner Notification Act,
MUST be submitted with this form.

Check Applicable Boxes:

- Oil Lease: No. of Oil Wells 2 ..
- Gas Lease: No. of Gas Wells ..
- Gas Gathering System: _____
- Saltwater Disposal Well - Permit No.: D-13,231
- Spot Location: _____ feet from N / S Line
_____ feet from E / W Line
- Enhanced Recovery Project Permit No.: _____
- Entire Project: Yes No
- Number of Injection Wells ..

Field Name: Spring Brook
Side Two Must Be Completed.

Effective Date of Transfer: February 1, 2014

KS Dept of Revenue Lease No.: 108414 ✓

Lease Name: Kingsley

SE Sec. 17 Twp. 14 R. 20 E W

Legal Description of Lease: SE/4 of 17-14-20w

KCC WICHITA

County: Ellis **MAR 07 2014**

Production Zone(s): Lansing

Injection Zone(s): Cedar Hills **RECEIVED**

Surface Pit Permit No.: _____
(API No. if Drill Pit, WO or Haul)

_____ feet from N / S Line of Section
_____ feet from E / W Line of Section

Type of Pit: Emergency Burn Settling Haul-Off Workover Drilling

Past Operator's License No. 33636 /

Past Operator's Name & Address: Tri United Investors, LLC
P.O. Box 906 Los Gatos, CA 95031

Title: LLC Manager

Contact Person: Terry McCarthy

Phone: 408-888-1088

Date: 2/13/2014

Signature: T. McCarthy

New Operator's License No. 5552 ✓

New Operator's Name & Address: Gore Oil Company
202 S. ST. Francis
Wichita, KS 67202

Title: OPERATIONS MANAGER

Contact Person: Larry Jack

Phone: 316-263-3535

Oil / Gas Purchaser: COFFEYVILLE RESOURCES

Date: 2/26/2014

Signature: Larry M. Jack

Acknowledgment of Transfer: The above request for transfer of injection authorization, surface pit permit # _____ has been noted, approved and duly recorded in the records of the Kansas Corporation Commission. This acknowledgment of transfer pertains to Kansas Corporation Commission records only and does not convey any ownership interest in the above injection well(s) or pit permit.

Gore Oil Company is acknowledged as the new operator and may continue to inject fluids as authorized by Permit No.: D-13,231. Recommended action: Need UIC's for last 5 yrs 2008-2013

Date: 4-3-14 Cheryl Sawyer
Authorized Signature

_____ is acknowledged as the new operator of the above named lease containing the surface pit permitted by No.: _____

Date: _____
Authorized Signature

DISTRICT _____	EPR <u>4/2/14</u>	PRODUCTION <u>4-10-14</u>	UIC <u>4-3-14</u>
Mail to: Past Operator <u>4-3-14</u>	New Operator _____	<u>4-3-14</u>	District <u>4</u> <u>4-3-14</u>

Mail to: KCC - Conservation Division, 130 S. Market - Room 2078, Wichita, Kansas 67202

KCC WICHITA

MAR 31 2014

RECEIVED

KANSAS CORPORATION COMMISSION
OIL & GAS CONSERVATION DIVISION
**CERTIFICATION OF COMPLIANCE WITH THE
KANSAS SURFACE OWNER NOTIFICATION ACT**

Form KSONA-1
January 2014
Form Must Be Typed
Form must be Signed
All blanks must be Filled

This form must be submitted with all Forms C-1 (Notice of Intent to Drill); CB-1 (Cathodic Protection Borehole Intent); T-1 (Request for Change of Operator Transfer of Injection or Surface Pit Permit); and CP-1 (Well Plugging Application). Any such form submitted without an accompanying Form KSONA-1 will be returned.

Select the corresponding form being filed: C-1 (Intent) CB-1 (Cathodic Protection Borehole Intent) T-1 (Transfer) CP-1 (Plugging Application)

OPERATOR: License # 33636
Name: Tri United Investors LLC
Address 1: P.O. Box 906
Address 2: _____
City: Los Gatos State: CA Zip: 95031 + _____
Contact Person: Terry McCarthy
Phone: (408) 888-1088 Fax: (_____) _____
Email Address: temccarthy88@yahoo.com

Well Location:
_____ SE Sec. 17 Twp. 14 S. R. 20 East West
County: Ellis
Lease Name: Kingsley Well #: _____

If filing a Form T-1 for multiple wells on a lease, enter the legal description of the lease below:

SE1/4 of 17-14-20W

Surface Owner Information:

Name: LYLE GOTTSCHALK
Address 1: 1812 MAPLE ST.
Address 2: _____
City: ELLIS State: KS Zip: 67637 + 1902

When filing a Form T-1 involving multiple surface owners, attach an additional sheet listing all of the information to the left for each surface owner. Surface owner information can be found in the records of the register of deeds for the county, and in the real estate property tax records of the county treasurer.

If this form is being submitted with a Form C-1 (Intent) or CB-1 (Cathodic Protection Borehole Intent), you must supply the surface owners and the KCC with a plat showing the predicted locations of lease roads, tank batteries, pipelines, and electrical lines. The locations shown on the plat are preliminary non-binding estimates. The locations may be entered on the Form C-1 plat, Form CB-1 plat, or a separate plat may be submitted.

Select one of the following:

- I certify that, pursuant to the Kansas Surface Owner Notice Act (House Bill 2032), I have provided the following to the surface owner(s) of the land upon which the subject well is or will be located: 1) a copy of the Form C-1, Form CB-1, Form T-1, or Form CP-1 that I am filing in connection with this form; 2) if the form being filed is a Form C-1 or Form CB-1, the plat(s) required by this form; and 3) my operator name, address, phone number, fax, and email address.

I have not provided this information to the surface owner(s). I acknowledge that, because I have not provided this information, the KCC will be required to send this information to the surface owner(s). To mitigate the additional cost of the KCC performing this task, I acknowledge that I must provide the name and address of the surface owner by filling out the top section of this form and that I am being charged a \$30.00 handling fee, payable to the KCC, which is enclosed with this form.

If choosing the second option, submit payment of the \$30.00 handling fee with this form. If the fee is not received with this form, the KSONA-1 form and the associated Form C-1, Form CB-1, Form T-1, or Form CP-1 will be returned.

I hereby certify that the statements made herein are true and correct to the best of my knowledge and belief.

Date: 2/13/2014 Signature of Operator or Agent: Terry McCarthy Title: LLC Manager

KCC WICHITA KCC WICHITA

Mail to: KCC - Conservation Division, 130 S. Market - Room 2078, Wichita, Kansas 67202

MAR 31 2014

MAR 07 2014

RECEIVED

RECEIVED

Real Estate Information







This database was last updated on 3/27/2014 at 5:34 AM

[Return to County Website](#) | [Log Out](#)

Parcel Details for 026-164-17-0-00-00-001.00-0 - Printer Friendly Version

Quick Reference #: R11107

Owner Information 	
Owner's Name (Primary):	GOTTSCHALK, LYLE
Mailing Address:	1812 Maple St Ellis, KS 67637-1902
Property Address 	
Address:	
General Property Information 	
Property Class:	Agricultural Use - A
Living Units:	
Zoning:	
Neighborhood:	047.1 - Rural
Taxing Unit:	081-ELLIS TWP
Deed Information 	
Document #	Document Link

KCC WICHITA
MAR 31 2014
RECEIVED

Real Estate Information







This database was last updated on 3/27/2014 at 5:34 AM

[Return to County Website](#) | [Log Out](#)

Parcel Details for 026-164-17-0-00-00-002.00-0 - Printer Friendly Version

Quick Reference #: R11109

Owner Information 	
Owner's Name (Primary):	MORGAN, RICHARD A & BELINDA G
Mailing Address:	1061 110th Ave Ellis, KS 67637-9477
Property Address 	
Address:	Ellis, KS 67637
General Property Information 	
Property Class:	Agricultural Use - A
Living Units:	
Zoning:	
Neighborhood:	047.1 - Rural
Taxing Unit:	081-ELLIS TWP
Deed Information 	
Document #	Document Link

KCC WICHITA
MAR 31 2014
RECEIVED

Real Estate Information



This database was last updated on 3/27/2014 at 5:34 AM

[Return to County Website](#) | [Log Out](#)

Parcel Details for 026-164-17-0-00-00-002.01-0 - Printer Friendly Version

Quick Reference #: R11110

Owner Information	
Owner's Name (Primary):	HENMAN, PERRY S & ROBIN D
Mailing Address:	1300 Washington St Ellis, KS 67637-1620
Property Address	
Address:	Ellis, KS 67637
General Property Information	
Property Class:	Agricultural Use - A
Living Units:	
Zoning:	
Neighborhood:	047.1 - Rural
Taxing Unit:	081-ELLIS TWP
Deed Information	
Document #	Document Link

KCC WICHITA
MAR 31 2014
RECEIVED