

KANSAS CORPORATION COMMISSION
OIL & GAS CONSERVATION DIVISION

Form T-1
March 2010
Form must be Typed
Form must be Signed
All blanks must be Filled

**REQUEST FOR CHANGE OF OPERATOR
TRANSFER OF INJECTION OR SURFACE PIT PERMIT**

Form KSONA-1, Certification of Compliance with the Kansas Surface Owner Notification Act,
MUST be submitted with this form.

Check Applicable Boxes:

- ☒ Oil Lease: No. of Oil Wells 1 **
- ☐ Gas Lease: No. of Gas Wells _____ **
- ☐ Gas Gathering System: _____
- ☐ Saltwater Disposal Well - Permit No.: _____
- Spot Location: _____ feet from ☐ N / ☐ S Line
_____ feet from ☐ E / ☐ W Line
- ☐ Enhanced Recovery Project Permit No.: _____
- Entire Project: ☐ Yes ☐ No
- Number of Injection Wells _____ **

Field Name: Brewster

**** Side Two Must Be Completed.**

Effective Date of Transfer: 02/13/13
JUNE 2005

KS Dept of Revenue Lease No.: 144505

Lease Name: MEYERS #2

____ - ____ NW NE Sec. 35 Twp. 32S R. 16E ☒ E ☐ W

Legal Description of Lease: NW NE

County: Montgomery

Production Zone(s): PERU

Injection Zone(s): _____

Surface Pit Permit No.: _____
(API No. if Drill Pit, WO or Haul)

Type of Pit: ☐ Emergency ☐ Burn ☐ Settling ☐ Haul-Off ☐ Workover ☒ Drilling

Past Operator's License No. _____

Past Operator's Name & Address: Gmk OIL
Gale MEYERS 4760 E Hwy 160 Indy
67301

Title: owner

Contact Person: _____

Phone: _____

Date: APR 22 2014

Signature: Warranty & Deed Attached

New Operator's License No. 34863 ✓

New Operator's Name & Address: SETH FARMER
4760 East Hwy 160 INDEPENDENCE
Kansas 67301

Title: owner

Contact Person: Seth Farmer

Phone: 620-330-7095

Oil / Gas Purchaser: OIL

Date: 3-13-2014

Signature: Seth Farmer

Acknowledgment of Transfer: The above request for transfer of injection authorization, surface pit permit # _____ has been noted, approved and duly recorded in the records of the Kansas Corporation Commission. This acknowledgment of transfer pertains to Kansas Corporation Commission records only and does not convey any ownership interest in the above injection well(s) or pit permit.

_____ is acknowledged as
the new operator and may continue to inject fluids as authorized by
Permit No.: _____ Recommended action: _____
Date: _____

Authorized Signature

_____ is acknowledged as
the new operator of the above named lease containing the surface pit
permitted by No.: _____
Date: _____

Authorized Signature

DISTRICT _____ EPR 5/1/14 PRODUCTION _____ UIC 5-2-14
Mail to: Past Operator _____ New Operator _____ District _____

Mail to: KCC - Conservation Division, 130 S. Market - Room 2078, Wichita, Kansas 67202

KANSAS CORPORATION COMMISSION
OIL & GAS CONSERVATION DIVISION

**CERTIFICATION OF COMPLIANCE WITH THE
KANSAS SURFACE OWNER NOTIFICATION ACT**

Form KSONA-1
January 2014
Form Must Be Typed
Form must be Signed
All blanks must be Filled

This form must be submitted with all Forms C-1 (Notice of Intent to Drill); CB-1 (Cathodic Protection Borehole Intent); T-1 (Request for Change of Operator Transfer of Injection or Surface Pit Permit); and CP-1 (Well Plugging Application). Any such form submitted without an accompanying Form KSONA-1 will be returned.

Select the corresponding form being filed: ☐ C-1 (Intent) ☐ CB-1 (Cathodic Protection Borehole Intent) ☒ T-1 (Transfer) ☐ CP-1 (Plugging Application)

OPERATOR: License # 34863
Name: SETH Farmer
Address 1: 4760 E. Hwy 160
Address 2: _____
City: Independence State: KS Zip: 67301 + _____
Contact Person: SETH Farmer
Phone: (620) 330-7095 Fax: (_____) _____
Email Address: Triplethill@Valnet.net

Well Location:
_____ NWNE Sec. 35 Twp. 32S R. 16E ☒ East ☐ West
County: Montgomery
Lease Name: MEYERS Well #: 2
If filing a Form T-1 for multiple wells on a lease, enter the legal description of the lease below:

Surface Owner Information:

Name: SETH Farmer
Address 1: 4760 E Hwy 160
Address 2: _____
City: Independence State: KS Zip: 67301 + _____

When filing a Form T-1 involving multiple surface owners, attach an additional sheet listing all of the information to the left for each surface owner. Surface owner information can be found in the records of the register of deeds for the county, and in the real estate property tax records of the county treasurer.

If this form is being submitted with a Form C-1 (Intent) or CB-1 (Cathodic Protection Borehole Intent), you must supply the surface owners and the KCC with a plat showing the predicted locations of lease roads, tank batteries, pipelines, and electrical lines. The locations shown on the plat are preliminary non-binding estimates. The locations may be entered on the Form C-1 plat, Form CB-1 plat, or a separate plat may be submitted.

Select one of the following:

- ☒ I certify that, pursuant to the Kansas Surface Owner Notice Act (House Bill 2032), I have provided the following to the surface owner(s) of the land upon which the subject well is or will be located: 1) a copy of the Form C-1, Form CB-1, Form T-1, or Form CP-1 that I am filing in connection with this form; 2) if the form being filed is a Form C-1 or Form CB-1, the plat(s) required by this form; and 3) my operator name, address, phone number, fax, and email address.
- ☐ I have not provided this information to the surface owner(s). I acknowledge that, because I have not provided this information, the KCC will be required to send this information to the surface owner(s). To mitigate the additional cost of the KCC performing this task, I acknowledge that I must provide the name and address of the surface owner by filling out the top section of this form and that I am being charged a \$30.00 handling fee, payable to the KCC, which is enclosed with this form.

If choosing the second option, submit payment of the \$30.00 handling fee with this form. If the fee is not received with this form, the KSONA-1 form and the associated Form C-1, Form CB-1, Form T-1, or Form CP-1 will be returned.

I hereby certify that the statements made herein are true and correct to the best of my knowledge and belief.

Date: 3-13-2014 Signature of Operator or Agent: Seth Farmer Title: OWNER

Seth Farmer

KCC WICHITA

APR 22 2014

RECEIVED

Security \$8.00

DEED - KANSAS WARRANTY (Statutory) Joint Tenancy

GRANTOR, Cheryl A. Harclerode, formerly Cheryl A. Evans, a single person
of the County of Montgomery and state of Kansas, **CONVEYS AND WARRANTS** to

M. Seth Farmer and Jeri L. Farmer

and the survivor of either of them as joint tenants and not as tenants in common,
of the County of Montgomery and state of Kansas, the following described real estate situated in the
County of Montgomery and State of Kansas to-wit:

The NW/4 of the NE/4 of Section 35, Township 32, Range 16, Montgomery County, Kansas

for the sum of \$1.00 and other valuable considerations, receipt acknowledged.

IN WITNESS WHEREOF I have hereunto set my hand this 23rd day of June
A.D. 2005

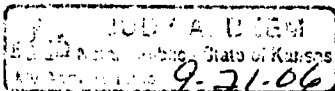
Cheryl A. Harclerode
Cheryl A. Harclerode

State of Kansas, Montgomery County, SS.


Be it remembered that on this 23rd day of June A.D. 2005 before me the
undersigned a notary public in and for the county and state aforesaid came
Cheryl A. Harclerode, a single person

who are/is personally known to me to be the same person(s) who executed the within instrument of writing
and such person(s) duly acknowledged the execution of the same. In Testimony Whereof, I have hereunto
set my hand and affixed my seal the day and year last above written.

Judy A. Beem
Notary Public
Judy A Beem
Typed/Printed Name
My Commission Expires:



(seal)



STATE OF KANSAS MONTGOMERY COUNTY
FILED FOR RECORD
MARILYN CALHOUN, REGISTER OF DEEDS
11:06:53 AM, 6/23/2005 Receipt No.: 14740
JOINT TENANCY \$6.00
WARRANTY DEED
ADDITIONAL PAGES \$0.00
TECHNOLOGY FUND \$2.00
BOOK: 549 PAGE: 325

Entered in Transfer Record in my office, this 23
day of June A.D. 2005
CHARLOTTE SCOTT-SCHMIDT, COUNTY CLERK

KCC WICHITA
APR 22 2014
RECEIVED

Entered in Transfer Record in my office, this 17
day of October A.D. 2012
JUDITH A. CARROLL, COUNTY CLERK

DEED - Quit Claim Deed

THE GRANTOR, **Jeri L. Farmer, a single person,**
of the County of **Montgomery** and State of **Kansas** hereby QUIT CLAIM s to
M. Seth Farmer a/k/a Michael S. Farmer of the County of **Montgomery** and State of **Kansas** the
following described real estate situated in the County of **Montgomery**, State of **Kansas**, to-wit:

The NW/4 of the NE/4 of Section 35, Township 32, Range 16, Montgomery County, Kansas

for the sum of **One Dollar and Other Valuable Consideration** Dollars,
the receipt of which is hereby acknowledged.

IN WITNESS WHEREOF, I have hereunto set my hand this 16th day of October, 2012.

EXEMPTION NO. 8

Jeri L. Farmer
Jeri L. Farmer

STATE OF KANSAS, Montgomery COUNTY, ss

BE IT REMEMBERED, That on this 16th day of October A.D. 2012, before me, the undersigned, a
Notary Public in and for the County and State aforesaid, came **Jeri L. Farmer, a single person**, who is personally known
to me to be the same person who executed the within instrument of writing and such person duly acknowledged the
execution of the same.

IN WITNESS WHEREOF, I have hereunto set my hand and affixed my seal, the day and year last above written.


Term expires 1-6, 2014

Judith A. Carroll
Notary Public



State of Kansas, Montgomery County
This instrument was filed for
Record on October 17, 2012 08:41:00 AM
Recorded in Book 609 Page 897-897
Fee: \$8.00 201204161

Marilyn Calhoun
Marilyn Calhoun, Register of Deeds



KCC WICHITA
APR 22 2014
RECEIVED