

KANSAS CORPORATION COMMISSION
OIL & GAS CONSERVATION DIVISION

Form T-1

March 2010

Form must be Typed

Form must be Signed

All blanks must be Filled

**REQUEST FOR CHANGE OF OPERATOR
TRANSFER OF INJECTION OR SURFACE PIT PERMIT**

Form KSONA-1, Certification of Compliance with the Kansas Surface Owner Notification Act,
MUST be submitted with this form.

Check Applicable Boxes:

- ☒ Oil Lease: No. of Oil Wells 3 **
- ☐ Gas Lease: No. of Gas Wells _____ **
- ☐ Gas Gathering System: _____
- ☒ Saltwater Disposal Well - Permit No.: D-31,553
- Spot Location: 1650 feet from ☐ N / ☒ S Line
- 3580 feet from ☒ E / ☐ W Line
- ☐ Enhanced Recovery Project Permit No.: _____
- Entire Project: ☐ Yes ☐ No
- Number of Injection Wells _____ **

Field Name: Bemis-Shutts**** Side Two Must Be Completed.**Effective Date of Transfer: June 1, 2014KS Dept of Revenue Lease No.: 129718 ✓Lease Name: Slimmer 2Sec. 12 Twp. 11 R. 17 ☐ E ☒ WLegal Description of Lease: SW/4 Section 12-11s-17wCounty: Ellis**KCC WICHITA**Production Zone(s): L/KC & Arbuckle**JUN 02 2014**Injection Zone(s): N/A Arbuckle**RECEIVED**Surface Pit Permit No.: _____
(API No. if Drill Pit, WO or Haul)_____ feet from ☐ N / ☐ S Line of Section_____ feet from ☐ E / ☐ W Line of SectionType of Pit: ☐ Emergency ☐ Burn ☐ Settling ☐ Haul-Off ☐ Workover ☒ DrillingPast Operator's License No. 30762 ✓Contact Person: Darrell HerlPast Operator's Name & Address: Oil Company of America, Inc.Phone: 785-625-38001200 Main St. Ste 310, Hays, KS. 67601Date: May 25, 2014Title: PresidentSignature: [Signature]New Operator's License No. 5259 ✓Contact Person: Kurt R. MaiNew Operator's Name & Address: Mai Oil Operations, Inc.Phone: 214-219-88838411 Preston Rd, Ste 800Oil / Gas Purchaser: Coffeyville ResourcesDallas, TX. 75225-5520Date: 5-29-2014Title: PresidentSignature: Kurt R. Mai

Acknowledgment of Transfer: The above request for transfer of injection authorization, surface pit permit # _____ has been noted, approved and duly recorded in the records of the Kansas Corporation Commission. This acknowledgment of transfer pertains to Kansas Corporation Commission records only and does not convey any ownership interest in the above injection well(s) or pit permit.

Mai Oil Operations Inc is acknowledged as
the new operator and may continue to inject fluids as authorized by
Permit No.: D-31,553 . Recommended action: _____
Need U30's for 2013
Date: 6-25-14 Cheryl L. Beyer
Authorized Signature

_____ is acknowledged as
the new operator of the above named lease containing the surface pit
permitted by No.: _____
Date: _____
Authorized Signature

DISTRICT _____ EPR 6-24-14 PRODUCTION 6-26-14 UIC 6-25-14
Mail to: Past Operator 6-25-14 New Operator 6-25-14 District (4) 6-25-14

Mail to: KCC - Conservation Division, 130 S. Market - Room 2078, Wichita, Kansas 67202

* Location: Section 12-11s-17w

* When transferring a unit which consists of more than one lease please file a separate side two for each lease. If a lease covers more than one section please indicate which section each well is located.

KANSAS CORPORATION COMMISSION
OIL & GAS CONSERVATION DIVISION

**CERTIFICATION OF COMPLIANCE WITH THE
KANSAS SURFACE OWNER NOTIFICATION ACT**

Form KSONA-1
January 2014
Form Must Be Typed
Form must be Signed
All blanks must be Filled

This form must be submitted with all Forms C-1 (Notice of Intent to Drill); CB-1 (Cathodic Protection Borehole Intent); T-1 (Request for Change of Operator Transfer of Injection or Surface Pit Permit); and CP-1 (Well Plugging Application). Any such form submitted without an accompanying Form KSONA-1 will be returned.

Select the corresponding form being filed: ☐ C-1 (Intent) ☐ CB-1 (Cathodic Protection Borehole Intent) ☒ T-1 (Transfer) ☐ CP-1 (Plugging Application)

OPERATOR: License # 30762
Name: Oil Company of America, Inc.
Address 1: 1200 Main St. Ste 310
Address 2: _____
City: Hays State: KS Zip: 67601 + _____
Contact Person: Darrell Herl
Phone: (785) 625-3800 Fax: (_____) _____
Email Address: ocainc@gmail.com

Well Location:
_____ Sec. 12 Twp. 11 S. R. 17 ☐ East ☒ West
County: Ellis
Lease Name: Slimmer 2 Well #: _____

If filing a Form T-1 for multiple wells on a lease, enter the legal description of the lease below:

SW/4, Section 12-11s-17w

Surface Owner Information:

Name: Virginia Slimmer
Address 1: 2421B, Saline River Road
Address 2: _____
City: Plainville State: KS Zip: 67663 + _____

When filing a Form T-1 involving multiple surface owners, attach an additional sheet listing all of the information to the left for each surface owner. Surface owner information can be found in the records of the register of deeds for the county, and in the real estate property tax records of the county treasurer.

If this form is being submitted with a Form C-1 (Intent) or CB-1 (Cathodic Protection Borehole Intent), you must supply the surface owners and the KCC with a plat showing the predicted locations of lease roads, tank batteries, pipelines, and electrical lines. The locations shown on the plat are preliminary non-binding estimates. The locations may be entered on the Form C-1 plat, Form CB-1 plat, or a separate plat may be submitted.

Select one of the following:

☒ I certify that, pursuant to the Kansas Surface Owner Notice Act (House Bill 2032), I have provided the following to the surface owner(s) of the land upon which the subject well is or will be located: 1) a copy of the Form C-1, Form CB-1, Form T-1, or Form CP-1 that I am filing in connection with this form; 2) if the form being filed is a Form C-1 or Form CB-1, the plat(s) required by this form; and 3) my operator name, address, phone number, fax, and email address.

☐ I have not provided this information to the surface owner(s). I acknowledge that, because I have not provided this information, the KCC will be required to send this information to the surface owner(s). To mitigate the additional cost of the KCC performing this task, I acknowledge that I must provide the name and address of the surface owner by filling out the top section of this form and that I am being charged a \$30.00 handling fee, payable to the KCC, which is enclosed with this form.

If choosing the second option, submit payment of the \$30.00 handling fee with this form. If the fee is not received with this form, the KSONA-1 form and the associated Form C-1, Form CB-1, Form T-1, or Form CP-1 will be returned.

I hereby certify that the statements made herein are true and correct to the best of my knowledge and belief.

May 25, 2014
Date: _____ Signature of Operator or Agent: Roger J. Moses Title: Agent

KCC WICHITA

JUN 02 2014

RECEIVED

December 26

to 85 by and between:

Slimmer Enterprises, Inc.

A. R. R. #2

Plainville, Kansas 67663

Big Bear Resources, Inc.

-Part of the fig. part, hereinafter called inner, (whether one or more) and

WITNESSETH, That the said lessor, for and in consideration of One Dollar (\$1.00) and O.V.C. the sum of One Dollar (\$1.00) Dollars, cash in hand paid, receipt of which is hereby acknowledged, and the covenants and agreements hereinafter contained, the part of lease to be paid for and performed, has granted, demised, leased and let and by purpose of leasing and operating for oil and gas, and laying pipe lines, and building tanks, power stations and structures thereon to produce, save and keep

State of Kansas, described as follows, to-wit:
The Southwest Quarter (SW/4)

of Section 12 Township 11S Range 17W and containing 180

It is agreed that this lease shall remain in full force for a term of Ninety (90) days from date of lease, or either of them, is produced from said land by the lessee, or the premises are being developed or operated.

In consideration of the premises the said lesser covenants and across:

and saved from the leased premises.

[illegible]

If no well be commenced on said land on or before March 26 .. 84

[illegible]

Should the firm, well known on the above described land be a dry hole, then, and in that event, if a second well is not commenced on said land within twelve months from the expiration of the last rental period for which rental has been paid, then lease shall terminate as to both parties, unless the lessee or before the expiration of said twelve months shall resume the payment of rentals in the same amount and in the same manner as hereinbefore provided. And it is agreed that upon the resumption of the payment of rentals, as above provided, that the provisions of paragraph hereof, governing the payment of rentals and the other terms and conditions herein set out as though there had been no termination of the lease.

If said lease were a fee interest in the above described land then the entire and undivided fee simple estate therein, hereinafter provided shall be paid the lessor only in the proportion which his unit bears to the whole and undivided fee increased by the most succeeding rental anniversary after any reversion comes into play.

b6
b7C

Lease shall have the right to use, free of cost, gas, oil, and water produced on said land for its operations thereon, provided that when requested by Lessee, Lessee shall bury the pipe lines below the surface of the land.

No well shall be drilled nearer than 200 feet to the house or barn now on said premises, without the written consent of the owner. Lessee shall pay for damages caused by its operations.

11. Lessee shall have the right at any time to remove all machinery and fixtures placed on said premises, including the right to draw and remove water.

It is the intent that the lease shall commence to drill a well within the term of this lease or any extension thereof, the lessee shall have the right to drill such well to completion with reasonable diligence and dispatch, and if on or prior to the expiration of the term of this lease, the lessee shall complete and in the event the lessee fails to complete the well within the term of this lease or any extension thereof, the lease shall terminate.

IN WITNESS WHEREOF, I have hereunto set my hand and the seal of said County, at the County of Los Angeles, State of California, this 14th day of May, 1934.

County Clerk

NOTED AND FILED FOR RECORD IN THE OFFICE OF THE COUNTY CLERK OF SAID COUNTY OF LOS ANGELES, CALIFORNIA, THIS 14TH DAY OF MAY, 1934.

County Clerk

Lessor hereby warrants and agrees to defend the title to the lands herein described, and agree that the lessee shall have the right at any time to recover for money or payment of mortgage, taxes or other liens on the above described lands, in the event of default of payment by lessor, and be subrogated to the rights of the holder thereof and may reimburse itself from any rental or royalty accruing hereunder.

The terms, covenants, and conditions hereof shall run with said lands and herewith and shall be binding upon the parties hereto, their heirs, administrators, devisees, executors, successors and assigns; however, all express or implied covenants of the lease shall be subject to all Federal and State Laws, Executive Orders, Rules or Regulations, and these shall not be terminated, in whole or in part, by any act or omission of the parties hereto.

Exporting and reserving into Slinger Enterprises, Inc. a 1/3rd of 7/8th in purchasing

royalty interest herein.

original condition as when leased.

Witness my hand and seal of the day and year first above written.

[Signature] 515-48-9117 SLIPFET ENTERPRISES, INC. ID# 48-1005123

SY 513-16-9994

Address: 11111 1st St. 11111 1st St. 11111 1st St. (REAL)

[Signature] 515-41-9152
 Jackie L. Langer 515-41-9152

1. John Summer SSN 513-48-7671
 2. Donald D. Langley SSN 513-48-7671
 3. S. Taylor SSN 513-48-7671
 4. John SSN 513-48-7671
 5. John SSN 513-48-7671
 6. John SSN 513-48-7671
 7. John SSN 513-48-7671
 8. John SSN 513-48-7671
 9. John SSN 513-48-7671
 10. John SSN 513-48-7671
 11. John SSN 513-48-7671
 12. John SSN 513-48-7671
 13. John SSN 513-48-7671
 14. John SSN 513-48-7671
 15. John SSN 513-48-7671
 16. John SSN 513-48-7671
 17. John SSN 513-48-7671
 18. John SSN 513-48-7671
 19. John SSN 513-48-7671
 20. John SSN 513-48-7671
 21. John SSN 513-48-7671
 22. John SSN 513-48-7671
 23. John SSN 513-48-7671
 24. John SSN 513-48-7671
 25. John SSN 513-48-7671
 26. John SSN 513-48-7671
 27. John SSN 513-48-7671
 28. John SSN 513-48-7671
 29. John SSN 513-48-7671
 30. John SSN 513-48-7671
 31. John SSN 513-48-7671
 32. John SSN 513-48-7671
 33. John SSN 513-48-7671
 34. John SSN 513-48-7671
 35. John SSN 513-48-7671
 36. John SSN 513-48-7671
 37. John SSN 513-48-7671
 38. John SSN 513-48-7671
 39. John SSN 513-48-7671
 40. John SSN 513-48-7671
 41. John SSN 513-48-7671
 42. John SSN 513-48-7671
 43. John SSN 513-48-7671
 44. John SSN 513-48-7671
 45. John SSN 513-48-7671
 46. John SSN 513-48-7671
 47. John SSN 513-48-7671
 48. John SSN 513-48-7671
 49. John SSN 513-48-7671
 50. John SSN 513-48-7671
 51. John SSN 513-48-7671
 52. John SSN 513-48-7671
 53. John SSN 513-48-7671
 54. John SSN 513-48-7671
 55. John SSN 513-48-7671
 56. John SSN 513-48-7671
 57. John SSN 513-48-7671
 58. John SSN 513-48-7671
 59. John SSN 513-48-7671
 60. John SSN 513-48-7671
 61. John SSN 513-48-7671
 62. John SSN 513-48-7671
 63. John SSN 513-48-7671
 64. John SSN 513-48-7671
 65. John SSN 513-48-7671
 66. John SSN 513-48-7671
 67. John SSN 513-48-7671
 68. John SSN 513-48-7671
 69. John SSN 513-48-7671
 70. John SSN 513-48-7671
 71. John SSN 513-48-7671
 72. John SSN 513-48-7671
 73. John SSN 513-48-7671
 74. John SSN 513-48-7671
 75. John SSN 513-48-7671
 76. John SSN 513-48-7671
 77. John SSN 513-48-7671
 78. John SSN 513-48-7671
 79. John SSN 513-48-7671
 80. John SSN 513-48-7671
 81. John SSN 513-48-7671
 82. John SSN 513-48-7671
 83. John SSN 513-48-7671
 84. John SSN 513-48-7671
 85. John SSN 513-48-7671
 86. John SSN 513-48-7671
 87. John SSN 513-48-7671
 88. John SSN 513-48-7671
 89. John SSN 513-48-7671
 90. John SSN 513-48-7671
 91. John SSN 513-48-7671
 92. John SSN 513-48-7671
 93. John SSN 513-48-7671
 94. John SSN 513-48-7671
 95. John SSN 513-48-7671
 96. John SSN 513-48-7671
 97. John SSN 513-48-7671
 98. John SSN 513-48-7671
 99. John SSN 513-48-7671
 100. John SSN 513-48-7671

64602 587

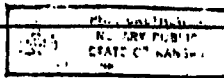
KCC WICHTIG

JUN 02 2014

RECEIVED

STATE OF KANSAS
COUNTY OF ELLIS ACKNOWLEDGMENT FOR INDIVIDUAL (KsOkCoNe)
The foregoing instrument was acknowledged before me this 26 day of DECEMBER 19 85
by Virginia Slimmer and Wrl Slimmer


My commission expires 6-1-87



Phil D. Brathwaite
Notary Public

STATE OF KANSAS
COUNTY OF ELLIS ACKNOWLEDGMENT FOR INDIVIDUAL (KsOkCoNe)
The foregoing instrument was acknowledged before me this 26 day of DECEMBER 19 85
by Kathryn Slimmer and _____


My commission expires 6-1-87



Phil D. Brathwaite
Notary Public

STATE OF KANSAS
COUNTY OF ELLIS ACKNOWLEDGMENT FOR INDIVIDUAL (KsOkCoNe)
The foregoing instrument was acknowledged before me this 26 day of DECEMBER 19 85
by Bruce Slimmer and _____

My commission expires 6-1-87



Phil D. Brathwaite
Notary Public

STATE OF KANSAS
COUNTY OF Dallas ACKNOWLEDGMENT FOR INDIVIDUAL (KsOkCoNe)
The foregoing instrument was acknowledged before me this 13th day of December 19 85
by Jackie Langholz and Donald O. Langholz

My commission expires 5-17-85

Donna J. Langholz
Notary Public



No. _____

OIL AND GAS LEASE

FROM _____

Date	Section	Trp.	Reg.	No. of Acres	Term	County
_____	_____	_____	_____	_____	_____	_____

TO _____

STATE OF Kansas
County Ellis

This instrument was filed for record on the 27 day of Dec 19 85

For 3.00 dollars, and duly recorded in Book 756-2 Page 587

at _____

the undersigned this office _____

Ray Ann Dyer
Notary Public

Donna J. Langholz
Notary Public

Donna J. Langholz
Notary Public

STATE OF _____
COUNTY OF _____ ACKNOWLEDGMENT FOR CORPORATION (KsOkCoNe)
The foregoing instrument was acknowledged before me this _____ day of _____ 19 _____
by _____
of _____
corporation, on behalf of the corporation.
My commission expires _____

Notary Public

588

KCC WICHITA
JUN 02 2014
RECEIVED