

KANSAS CORPORATION COMMISSION
OIL & GAS CONSERVATION DIVISION

Form T-1

March 2010

Form must be Typed

Form must be Signed

All blanks must be Filled

**REQUEST FOR CHANGE OF OPERATOR
TRANSFER OF INJECTION OR SURFACE PIT PERMIT**

Form KSONA-1, Certification of Compliance with the Kansas Surface Owner Notification Act,
MUST be submitted with this form.

Check Applicable Boxes:

- ☒ Oil Lease: No. of Oil Wells 10 ..
- ☐ Gas Lease: No. of Gas Wells ..
- ☐ Gas Gathering System: ..
- ☐ Saltwater Disposal Well - Permit No.: ..
- Spot Location: .. feet from ☐ N / ☐ S Line
.. feet from ☐ E / ☐ W Line
- ☐ Enhanced Recovery Project Permit No.: ..
- Entire Project: ☐ Yes ☐ No
- Number of Injection Wells ..

St. Paul - Walnut

**** Side Two Must Be Completed.**

Effective Date of Transfer: 9/22/14KS Dept of Revenue Lease No.: 111643Lease Name: CaseySE Sec. 21/28 Twp. 29 R. 21 ☒ E ☐ WLegal Description of Lease: Sec. 21/28 Twp. 29S R. 21E

Received
KANSAS CORPORATION COMMISSION

County: Neosho

OCT 20 2014

Injection Zone(s): Squirrel

CONSERVATION DIVISION
WICHITA, KS

Injection Zone(s):

Surface Pit Permit No.: ..
(API No. if Drill Pit, WO or Haul)

.. feet from ☐ N / ☐ S Line of Section.. feet from ☐ E / ☐ W Line of Section

Type of Pit: ☐ Emergency ☐ Burn ☐ Settling ☐ Haul-Off ☐ Workover ☒ Drilling

Past Operator's License No. 8183Contact Person: Lyle Casey (Deceased)

Received
KANSAS CORPORATION COMMISSION

Past Operator's Name & Address: Casey, Lyle

Phone: ..

OCT 06 2014

21005 HWY47 St. Paul, Ks 66771

Date: ..

CONSERVATION DIVISION
WICHITA, KS

Title: OperatorSignature: Doc. On FileNew Operator's License No. 35134Contact Person: Bill CaseyNew Operator's Name & Address: Lucky Crude, LLCPhone: 620-423-2842

Received
KANSAS CORPORATION COMMISSION

13835 Udall Rd.

Pacer Energy Marketing, LLC.

Erie, Ks 66733Date: 9/18/14

SEP 26 2014

Title: OperatorSignature: [Signature]

CONSERVATION DIVISION
WICHITA, KS

Acknowledgment of Transfer: The above request for transfer of injection authorization, surface pit permit # .. has been noted, approved and duly recorded in the records of the Kansas Corporation Commission. This acknowledgment of transfer pertains to Kansas Corporation Commission records only and does not convey any ownership interest in the above injection well(s) or pit permit.

.. is acknowledged as
the new operator and may continue to inject fluids as authorized by
Permit No.: .. Recommended action: ..
Date: ..

Authorized Signature

.. is acknowledged as
the new operator of the above named lease containing the surface pit
permitted by No.: ..
Date: ..

Authorized Signature

DISTRICT

EPR

10-21-14

PRODUCTION

OCT 22 2014

UIC

OCT 22 2014

Mail to: Past Operator

New Operator

District

Mail to: KCC - Conservation Division, 130 S. Market - Room 2078, Wichita, Kansas 67202

* Lease Name: Casey

* Location: Sec. 21/28 Twp.29S R.21E

A separate sheet may be attached if necessary

* When transferring a unit which consists of more than one lease please file a separate side two for each lease.

KANSAS CORPORATION COMMISSION
OIL & GAS CONSERVATION DIVISION

**CERTIFICATION OF COMPLIANCE WITH THE
KANSAS SURFACE OWNER NOTIFICATION ACT**

Form KSONA-1
January 2014
Form Must Be Typed
Form must be Signed
All blanks must be Filled

This form must be submitted with all Forms C-1 (Notice of Intent to Drill); CB-1 (Cathodic Protection Borehole Intent); T-1 (Request for Change of Operator Transfer of Injection or Surface Pit Permit); and CP-1 (Well Plugging Application). Any such form submitted without an accompanying Form KSONA-1 will be returned.

Select the corresponding form being filed: ☐ C-1 (Intent) ☐ CB-1 (Cathodic Protection Borehole Intent) ☒ T-1 (Transfer) ☐ CP-1 (Plugging Application)

OPERATOR: License # _____
Name: Lucky Crude, LLC
Address 1: 13835 Udall Rd.
Address 2: _____
City: St. Paul State: Ks Zip: 66733 + _____
Contact Person: Bill Casey
Phone: (620) 423-2842 Fax: (_____) _____
Email Address: NA

Well Location: _____
Sec. 21/28 Twp. 29 S. R. 21 ☒ East ☐ West
County: Neosho
Lease Name: Casey Well #: ALL

If filing a Form T-1 for multiple wells on a lease, enter the legal description of the lease below:

Sec. 21/28 Twp.29S R.21E

Surface Owner Information:

Name: Bill Casey
Address 1: 13835 Udall Rd.
Address 2: _____
City: St. Paul State: Ks Zip: 66733 + _____

When filing a Form T-1 involving multiple surface owners, attach an additional sheet listing all of the information to the left for each surface owner. Surface owner information can be found in the records of the register of deeds for the county, and in the real estate property tax records of the county treasurer.

If this form is being submitted with a Form C-1 (Intent) or CB-1 (Cathodic Protection Borehole Intent), you must supply the surface owners and the KCC with a plat showing the predicted locations of lease roads, tank batteries, pipelines, and electrical lines. The locations shown on the plat are preliminary non-binding estimates. The locations may be entered on the Form C-1 plat, Form CB-1 plat, or a separate plat may be submitted.

Select one of the following:

- ☒ I certify that, pursuant to the Kansas Surface Owner Notice Act (House Bill 2032), I have provided the following to the surface owner(s) of the land upon which the subject well is or will be located: 1) a copy of the Form C-1, Form CB-1, Form T-1, or Form CP-1 that I am filing in connection with this form; 2) if the form being filed is a Form C-1 or Form CB-1, the plat(s) required by this form; and 3) my operator name, address, phone number, fax, and email address.
- ☐ I have not provided this information to the surface owner(s). I acknowledge that, because I have not provided this information, the KCC will be required to send this information to the surface owner(s). To mitigate the additional cost of the KCC performing this task, I acknowledge that I must provide the name and address of the surface owner by filling out the top section of this form and that I am being charged a \$30.00 handling fee, payable to the KCC, which is enclosed with this form.

If choosing the second option, submit payment of the \$30.00 handling fee with this form. If the fee is not received with this form, the KSONA-1 form and the associated Form C-1, Form CB-1, Form T-1, or Form CP-1 will be returned.

I hereby certify that the statements made herein are true and correct to the best of my knowledge and belief.

Date: 9/8/14 Signature of Operator or Agent: [Signature] Title: Operator

Received
KANSAS CORPORATION COMMISSION

OCT 20 2014

Mail to: KCC - Conservation Division, 130 S. Market - Room 2078, Wichita, Kansas 67202
CONSERVATION DIVISION
WICHITA, KS

Received
KANSAS CORPORATION COMMISSION

SEP 26 2014

CONSERVATION DIVISION
WICHITA, KS

OCT 06 2014

CONSERVATION DIVISION
WICHITA, KS

TRANSFER-ON-DEATH DEED

On this 26th day of July, 2011,

Lyle Francis Casey, a single person,

And as owner, transfers on the death to the following named persons:

William P. Casey and Julie Ann Cuthbertson, as tenants in common and not as joint tenants,


As grantee beneficiary to the following real estate in Neosho County, Kansas:

The Southeast Quarter (SE/4) and the West Twenty-five (25) feet of the Northeast Quarter (NE/4) of Section Twenty-one (21), Township Twenty-nine (29) South, Range Twenty-one (21) East of the Sixth P.M.

EXCEPT & SUBJECT TO:

THIS TRANSFER-ON-DEATH DEED IS REVOCABLE. IT DOES NOT TRANSFER ANY OWNERSHIP UNTIL THE DEATH OF THE GRANTOR. IT REVOKES ALL PRIOR BENEFICIARY DESIGNATION BY THE OWNER FOR THIS INTEREST IN REAL ESTATE.

This Transfer-on-Death Deed is made pursuant to K.S.A. 59-3501 et seq.



Lyle Francis Casey

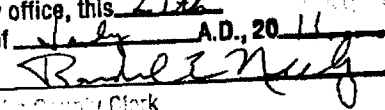
STATE OF KANSAS, COUNTY OF Neosho, SS:

This Transfer-on-Death Deed was acknowledged before me on the 26th day of July, 2011, by **Lyle Francis Casey**, a single person.


Notary Public

My Appointment Expires:



Entered in Transfer Record
in my office, this 27th
day of July, A.D., 20 11

County Clerk

STATE OF KANSAS, NEOSHO COUNTY, SS
GLENDA K. TAYLOR, REGISTER OF DEEDS
Book: 452 Page: 27
Pages Recorded: 1 Recording Fee: \$8.00
Date Recorded: 7/26/2011 3:40:01 PM

Received
KANSAS CORPORATION COMMISSION

OCT 20 2014

CONSERVATION DIVISION
WICHITA, KS