

KANSAS CORPORATION COMMISSION  
OIL & GAS CONSERVATION DIVISION

Form T-1  
July 2014

Form must be Typed  
Form must be Signed  
All blanks must be Filled

**REQUEST FOR CHANGE OF OPERATOR  
TRANSFER OF INJECTION OR SURFACE PIT PERMIT**

Form KSONA-1, Certification of Compliance with the Kansas Surface Owner Notification Act,  
MUST be submitted with this form.

Check Applicable Boxes:

- Oil Lease: No. of Oil Wells 1 \*\*
- Gas Lease: No. of Gas Wells \_\_\_\_\_ \*\*
- Gas Gathering System: \_\_\_\_\_
- Saltwater Disposal Well - Permit No.: \_\_\_\_\_
- Spot Location: \_\_\_\_\_ feet from  N /  S Line  
\_\_\_\_\_ feet from  E /  W Line
- Enhanced Recovery Project Permit No.: \_\_\_\_\_
- Entire Project:  Yes  No
- Number of Injection Wells \_\_\_\_\_ \*\*

Effective Date of Transfer: 10-01-14  
 KS Dept of Revenue Lease No.: 144628 ✓  
 Lease Name: Hockersmith  
 N2 - NW - NW - NW Sec. 34 Twp. 11 R. 32  E  W  
 Legal Description of Lease: 143 N 330 W  
 County: Logan  
 Production Zone(s): Johnson, Lansing  
 Injection Zone(s): \_\_\_\_\_

Field Name: \_\_\_\_\_

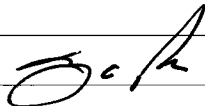
**\*\* Side Two Must Be Completed.**

Surface Pit Permit No.: \_\_\_\_\_  
(API No. if Drill Pit, WO or Haul)


\_\_\_\_\_ feet from  N /  S Line of Section  
 \_\_\_\_\_ feet from  E /  W Line of Section

Type of Pit:  Emergency  Burn  Settling  Haul-Off  Workover OK  Drilling

Past Operator's License No. 34162/  
 Past Operator's Name & Address: New Gulf Operating, LLC  
10441 S. Regal Blvd. Ste 210, Tulsa OK 74133  
 Title: Vice President

Contact Person: Tracy A. Poole  
 Phone: 918-728-3020  
 Date: 11/21/14  
 Signature: 

New Operator's License No. 34344/  
 New Operator's Name & Address: Charles W. Culbreath  
Culbreath Oil & Gas Company, Inc.  
1532 S. Peoria Ave. Tulsa OK 74120-6202  
 Title: President

Contact Person: Mr. Charles W. Culbreath  
 Phone: 918-749-3508  
 Oil / Gas Purchaser: Sunoco or Plains  
 Date: 11/21/14  
 Signature: 

**KCC WICHITA**  
**NOV 26 2014**  
**RECEIVED**

**Acknowledgment of Transfer:** The above request for transfer of injection authorization, surface pit permit # \_\_\_\_\_ has been noted, approved and duly recorded in the records of the Kansas Corporation Commission. This acknowledgment of transfer pertains to Kansas Corporation Commission records only and does not convey any ownership interest in the above injection well(s) or pit permit.

\_\_\_\_\_ is acknowledged as  
 the new operator and may continue to inject fluids as authorized by  
 Permit No.: \_\_\_\_\_ . Recommended action: \_\_\_\_\_  
 Date: \_\_\_\_\_  
 Authorized Signature

\_\_\_\_\_ is acknowledged as  
 the new operator of the above named lease containing the surface pit  
 permitted by No.: \_\_\_\_\_ .  
 Date: \_\_\_\_\_  
 Authorized Signature

DISTRICT \_\_\_\_\_ EPR 12-4-14 PRODUCTION DEC 05 2014 UIC DEC 05 2014  
 Mail to: Past Operator \_\_\_\_\_ New Operator \_\_\_\_\_ District \_\_\_\_\_

**Must Be Filed For All Wells**

KDOR Lease No.: 144628

\* Lease Name: Hockersmith \* Location: 34/11/32W

Well No.	API No. (YR DRLD/PRE '67)	Footage from Section Line (i.e. FSL = Feet from South Line)		Type of Well (Oil/Gas/INJ/WSW)	Well Status (PROD/TA'D/Abandoned)
<u>1</u>	<u>15-109-21210-0000 ✓</u>	<u>143</u>	<u>Circle FSL/FNL</u> <u>330</u>	<u>Circle FEL/FWL</u> <u>Oil</u>	<u>Prod</u>
			FSL/FNL	FEL/FWL	
			FSL/FNL	FEL/FWL	
			FSL/FNL	FEL/FWL	
			FSL/FNL	FEL/FWL	
			FSL/FNL	FEL/FWL	
			FSL/FNL	FEL/FWL	
			FSL/FNL	FEL/FWL	
			FSL/FNL	FEL/FWL	
			FSL/FNL	FEL/FWL	
			FSL/FNL	FEL/FWL	
			FSL/FNL	FEL/FWL	
			FSL/FNL	FEL/FWL	
			FSL/FNL	FEL/FWL	
			FSL/FNL	FEL/FWL	
			FSL/FNL	FEL/FWL	
			FSL/FNL	FEL/FWL	
			FSL/FNL	FEL/FWL	
			FSL/FNL	FEL/FWL	
			FSL/FNL	FEL/FWL	
			FSL/FNL	FEL/FWL	
			FSL/FNL	FEL/FWL	
			FSL/FNL	FEL/FWL	
			FSL/FNL	FEL/FWL	
			FSL/FNL	FEL/FWL	
			FSL/FNL	FEL/FWL	
			FSL/FNL	FEL/FWL	
			FSL/FNL	FEL/FWL	
			FSL/FNL	FEL/FWL	

**KCC WICHITA**  
**NOV 26 2014**  
**RECEIVED**

A separate sheet may be attached if necessary  
 \* When transferring a unit which consists of more than one lease please file a separate side two for each lease. If a lease covers more than one section please indicate which section each well is located.

KANSAS CORPORATION COMMISSION  
OIL & GAS CONSERVATION DIVISION

Form KSONA-1

July 2014

Form Must Be Typed

Form must be Signed

All blanks must be Filled

**CERTIFICATION OF COMPLIANCE WITH THE  
KANSAS SURFACE OWNER NOTIFICATION ACT**

*This form must be submitted with all Forms C-1 (Notice of Intent to Drill); CB-1 (Cathodic Protection Borehole Intent); T-1 (Request for Change of Operator Transfer of Injection or Surface Pit Permit); and CP-1 (Well Plugging Application). Any such form submitted without an accompanying Form KSONA-1 will be returned.*

Select the corresponding form being filed:  C-1 (Intent)  CB-1 (Cathodic Protection Borehole Intent)  T-1 (Transfer)  CP-1 (Plugging Application)

OPERATOR: License # 34162  
Name: New Gulf Operating, LLC  
Address 1: 10441 S Regal Blvd. Ste. 210  
Address 2: \_\_\_\_\_  
City: Tulsa State: OK Zip: 74133 + \_\_\_\_\_  
Contact Person: Madeline Taylor  
Phone: ( 918 ) 728-3020 Fax: ( 918 ) 728-3194  
Email Address: mtaylor@newgulfresources.com

Well Location:  
N2 NW NW NW Sec. 34 Twp. 11 S. R. 32  East  West  
County: Logan  
Lease Name: Hockersmith Well #: 1-34

*If filing a Form T-1 for multiple wells on a lease, enter the legal description of the lease below:*

**KCC WICHITA**

**Surface Owner Information:**

Name: Lanny Hockersmith  
Address 1: 235 US Highway 83  
Address 2: \_\_\_\_\_  
City: Oakley State: KS Zip: 67748 + \_\_\_\_\_

NOV 26 2014

RECEIVED

*When filing a Form T-1 involving multiple surface owners, attach an additional sheet listing all of the information to the left for each surface owner. Surface owner information can be found in the records of the register of deeds for the county, and in the real estate property tax records of the county treasurer.*

*If this form is being submitted with a Form C-1 (Intent) or CB-1 (Cathodic Protection Borehole Intent), you must supply the surface owners and the KCC with a plat showing the predicted locations of lease roads, tank batteries, pipelines, and electrical lines. The locations shown on the plat are preliminary non-binding estimates. The locations may be entered on the Form C-1 plat, Form CB-1 plat, or a separate plat may be submitted.*


**Select one of the following:**

I certify that, pursuant to the Kansas Surface Owner Notice Act (House Bill 2032), I have provided the following to the surface owner(s) of the land upon which the subject well is or will be located: 1) a copy of the Form C-1, Form CB-1, Form T-1, or Form CP-1 that I am filing in connection with this form; 2) if the form being filed is a Form C-1 or Form CB-1, the plat(s) required by this form; and 3) my operator name, address, phone number, fax, and email address.

I have not provided this information to the surface owner(s). I acknowledge that, because I have not provided this information, the KCC will be required to send this information to the surface owner(s). To mitigate the additional cost of the KCC performing this task, I acknowledge that I must provide the name and address of the surface owner by filling out the top section of this form and that I am being charged a \$30.00 handling fee, payable to the KCC, which is enclosed with this form.

*If choosing the second option, submit payment of the \$30.00 handling fee with this form. If the fee is not received with this form, the KSONA-1 form and the associated Form C-1, Form CB-1, Form T-1, or Form CP-1 will be returned.*

I hereby certify that the statements made herein are true and correct to the best of my knowledge and belief.

Date: 11/21/14 Signature of Operator or Agent:  Title: Staff Attorney