

KANSAS CORPORATION COMMISSION 060215_Degree_Honor_INJ.pdf
OIL & GAS CONSERVATION DIVISION

Form must be Typed
Form must be Signed
All blanks must be Filled

**REQUEST FOR CHANGE OF OPERATOR
TRANSFER OF INJECTION OR SURFACE PIT PERMIT**

Form KSONA-1, Certification of Compliance with the Kansas Surface Owner Notification Act,
MUST be submitted with this form.

Check Applicable Boxes:

- ☒ Oil Lease: No. of Oil Wells 6 ..
☐ Gas Lease: No. of Gas Wells ..
☐ Gas Gathering System: ..
☐ Saltwater Disposal Well - Permit No.: ..
Spot Location: _____ feet from ☐ N / ☐ S Line
_____ feet from ☐ E / ☐ W Line
☒ Enhanced Recovery Project Permit No.: E-1474
Entire Project: ☐ Yes ☒ No
Number of Injection Wells 3 ..

Field Name: Yates Center**** Side Two Must Be Completed.**Effective Date of Transfer: 6/2/2015KS Dept of Revenue Lease No.: 118282 ✓Lease Name: Degree of HonorNE Sec. 28 Twp. 25 R. 15 ☒ E ☐ WLegal Description of Lease: NE/4 Section 28 T25S R15E

* See Agreement Attached for Sec 21 working interest only

County: WoodsonProduction Zone(s): Mississippian / SquirrelInjection Zone(s): MississippianSurface Pit Permit No.: _____
(API No. if Drill Pit, WO or Haul)_____ feet from ☐ N / ☐ S Line of Section_____ feet from ☐ E / ☐ W Line of SectionType of Pit: ☐ Emergency ☐ Burn ☐ Settling☐ Haul-Off☐ Workover☒ Drilling

Received

KANSAS CORPORATION COMMISSION

Past Operator's License No. 5684 ✓Past Operator's Name & Address: George SagePO Box 12, Virgil, KS 66870Title: OwnerContact Person: George SagePhone: 620.437.6103Date: 6-2-15Signature: George Sage

JUN 29 2015

CONSERVATION DIVISION
WICHITA, KSNew Operator's License No. 35122 ✓New Operator's Name & Address: Lakeshore Operating, LLC13505 S. Mur-Len Rd. Ste. 105-182Olathe, KS 66062Title: PresidentContact Person: Wesley KetchamPhone: 773.754.6242Oil / Gas Purchaser: PacerDate: 6/25/15Signature: [Signature]

Acknowledgment of Transfer: The above request for transfer of injection authorization, surface pit permit # _____ has been noted, approved and duly recorded in the records of the Kansas Corporation Commission. This acknowledgment of transfer pertains to Kansas Corporation Commission records only and does not convey any ownership interest in the above injection well(s) or pit permit.

Lakeshore Operating LLC is acknowledged as
the new operator and may continue to inject fluids as authorized by
Permit No.: E-01.474. Recommended action: None

Date: 11-12-15 Charles Seyes
Authorized Signature

_____ is acknowledged as
the new operator of the above named lease containing the surface pit
permitted by No.: _____

Date: _____
Authorized Signature

DISTRICT _____

Mail to: Past Operator _____

EPR

7-7-15

PRODUCTION

11-12-15

UIC

11-12-15

District (3)

11-12-15

* Location: NE/4 Section 28 T25S R15E

* When transferring a unit which consists of more than one lease please file a separate side two for each lease. If a lease covers more than one section please indicate which section each well is located.

KANSAS CORPORATION COMMISSION
OIL & GAS CONSERVATION DIVISION
**CERTIFICATION OF COMPLIANCE WITH THE
KANSAS SURFACE OWNER NOTIFICATION ACT**

Form KSONA-1
July 2014
Form Must Be Typed
Form must be Signed
All blanks must be Filled

This form must be submitted with all Forms C-1 (Notice of Intent to Drill); CB-1 (Cathodic Protection Borehole Intent); T-1 (Request for Change of Operator Transfer of Injection or Surface Pit Permit); and CP-1 (Well Plugging Application). Any such form submitted without an accompanying Form KSONA-1 will be returned.

Select the corresponding form being filed: ☐ C-1 (Intent) ☐ CB-1 (Cathodic Protection Borehole Intent) ☒ T-1 (Transfer) ☐ CP-1 (Plugging Application)

OPERATOR: License # 35122
Name: Lakeshore Operating, LLC
Address 1: 13505 S. Mur-Len Rd. Ste. 105-182
Address 2: _____
City: Olathe State: KS Zip: 66062 + _____
Contact Person: Wesley Ketcham
Phone: (773) 754-6242 Fax: (_____) _____
Email Address: wesley@lakeshoreresourcesllc.com

Well Location:
_____ - _____ - NE Sec. 28 Twp. 25 S. R. 15 ☒ East ☐ West
County: Woodson
Lease Name: Degree of Honor Well #: _____

If filing a Form T-1 for multiple wells on a lease, enter the legal description of the lease below:

NE/4 Section 28 T25S R15E

Received
KANSAS CORPORATION COMMISSION

Surface Owner Information:

Name: Dennis Kress c/o Sandra Link
Address 1: PO Box 16
Address 2: _____
City: Williamsburg State: KS Zip: 66095 + _____

When filing a Form T-1 involving multiple surface owners, attach an additional sheet listing all of the information to the left for each surface owner. Surface owner information can be found in the records of the register of deeds for the county, and in the real estate property tax records of the county treasurer.

If this form is being submitted with a Form C-1 (Intent) or CB-1 (Cathodic Protection Borehole Intent), you must supply the surface owners and the KCC with a plat showing the predicted locations of lease roads, tank batteries, pipelines, and electrical lines. The locations shown on the plat are preliminary non-binding estimates. The locations may be entered on the Form C-1 plat, Form CB-1 plat, or a separate plat may be submitted.

Select one of the following:

☒ I certify that, pursuant to the Kansas Surface Owner Notice Act (House Bill 2032), I have provided the following to the surface owner(s) of the land upon which the subject well is or will be located: 1) a copy of the Form C-1, Form CB-1, Form T-1, or Form CP-1 that I am filing in connection with this form; 2) if the form being filed is a Form C-1 or Form CB-1, the plat(s) required by this form; and 3) my operator name, address, phone number, fax, and email address.

☐ I have not provided this information to the surface owner(s). I acknowledge that, because I have not provided this information, the KCC will be required to send this information to the surface owner(s). To mitigate the additional cost of the KCC performing this task, I acknowledge that I must provide the name and address of the surface owner by filling out the top section of this form and that I am being charged a \$30.00 handling fee, payable to the KCC, which is enclosed with this form.

If choosing the second option, submit payment of the \$30.00 handling fee with this form. If the fee is not received with this form, the KSONA-1 form and the associated Form C-1, Form CB-1, Form T-1, or Form CP-1 will be returned.

I hereby certify that the statements made herein are true and correct to the best of my knowledge and belief.

Date: 6/25/15 Signature of Operator or Agent: [Signature] Title: President

Lauber 1-W Well Agreement

This agreement is made by and between Wesley Ketcham, President of Lakeshore Operating, LLC and manager of KSMS Oil, LLC and Mark L. Haas, owner of Haas Petroleum, LLC for the purpose of clarifying operating responsibilities for the Lauber 1-W injection well. The Lauber 1-W is an injection well located in the SE corner of the SE/4 SE/4 of Section 21, Township 25-South, Range 15-East in Woodson County, KS. The Lauber 1-W was assigned the API No. 15-207-01527 and is an authorized injection well for enhanced oil recovery under KCC Docket No. E-01474.

The SE/4 of the SE/4 of Section 21, Township 25-South, Range 15-East in Woodson County, KS, is operated by Haas Petroleum, LLC; however, Haas Petroleum has never claimed or operated the Lauber 1-W well.

KSMS Oil, LLC, acquired interest in and to 100% of the working interest in the Degree of Honor lease from George Sage in oil and gas assignment dated June 1, 2015 and recorded in Woodson County Register of Deeds office in Book 596, Page 299. KSMS Oil, LLC named Lakeshore Operating, LLC as the operator of record for this lease. The KCC form T-1, Transfer of Operator, for the Degree of Honor lease from George Sage to Lakeshore Operating, LLC, listed Lauber 1-W in the well inventory. The Kansas Corporation Commission stated that the Lauber 1-W was transferred to George Sage, February 26, 1982 from Bird & Hanley, the original operators of the well, according to KCC records.


This document shall commemorate that it is mutually agreed between Lakeshore Operating, LLC, KSMS Oil, LLC and Haas Petroleum, LLC that Lakeshore Operating, LLC is the operator of the Lauber 1-W well. Haas Petroleum, LLC herein agrees to allow Lakeshore Operating, LLC and its affiliates access to the Lauber 1-W located in SE corner of the SE/4 SE/4 of Section 21, Township 25-South, Range 15-East in Woodson County, KS for the purposes of maintaining and operating said well.



Mark L. Haas
Owner, Haas Petroleum, LLC

11/2/2015

Date



Wesley K. Ketcham, P.E.
President, Lakeshore Operating, LLC
Manager, KSMS Oil, LLC


11/11/15

Date

State of KS County of Johnson ss:

This instrument was acknowledged before me on the 2nd day of November, 2015 by Mark L. Haas, owner of Haas Petroleum, LLC

Appointment/Commission Expires:




Notary Public

State of Kansas County of Allen ss:

This instrument was acknowledged before me on the 11th day of November, 2015, by Wesley Ketcham, owner of Lakeshore Operating, LLC and manager of KSMS Oil, LLC

Appointment/Commission Expires:



Notary Public