

KANSAS CORPORATION COMMISSION
OIL & GAS CONSERVATION DIVISION

090815_City_Coffeyville.pdf Form T-1
July 2014

Form must be Typed
Form must be Signed
All blanks must be Filled

**REQUEST FOR CHANGE OF OPERATOR
TRANSFER OF INJECTION OR SURFACE PIT PERMIT**

Form KSONA-1, Certification of Compliance with the Kansas Surface Owner Notification Act,
MUST be submitted with this form.

Check Applicable Boxes:

- ☒ Oil Lease: No. of Oil Wells 11 8 oil
☐ Gas Lease: No. of Gas Wells **
☐ Gas Gathering System:
☐ Saltwater Disposal Well - Permit No.:
Spot Location: feet from ☐ N / ☐ S Line
 feet from ☐ E / ☐ W Line
☒ Enhanced Recovery Project Permit No.: E 21770
Entire Project: ☐ Yes ☐ No
Number of Injection Wells 3

Field Name: Cherryvale-Coffeyville

**** Side Two Must Be Completed.**

Effective Date of Transfer: September 8, 2015

KS Dept of Revenue Lease No.: N/A 115318

Lease Name: City of Coffeyville

N/2 - NE/4 - Sec. 8 Twp. 34 R. 17 ☒ E ☐ W

Legal Description of Lease: The North half of the Northeast quarter (N/2 NE/4) of Section 8,

Township 34, Range 17 East, Except lots 7 and 8, Airport Industrial Park City of Coffeyville, KS 67.3 Acres MOL

County: Montgomery

Production Zone(s): Red Fork

Injection Zone(s): N/A

KCC WICHITA
JAN 08 2016
RECEIVED

Surface Pit Permit No.: N/A
(API No. if Drill Pit, WO or Haul)

Type of Pit: ☐ Emergency ☐ Burn ☐ Settling ☐ Haul-Off ☐ Workover OR ☐ Drilling

Past Operator's License No. Unknown 32512 Exp. 9/30/02

Contact Person: n/a

Past Operator's Name & Address: N/a Foster Gas Corp.

Phone: n/a

Title: N/A

Date:

Signature: New Lease agreement attached.

New Operator's License No. 35217 ✓

Contact Person: Bryan Allen

New Operator's Name & Address: MB Holdings, LLC

Phone: 620-870-1660

2951 CR 2000, Independence, KS 67301

Oil / Gas Purchaser: Coffeyville Resources

Date: 01-04-2016

Title: Manager

Signature: Bryan Allen

Acknowledgment of Transfer: The above request for transfer of injection authorization, surface pit permit # N/A has been noted, approved and duly recorded in the records of the Kansas Corporation Commission. This acknowledgment of transfer pertains to Kansas Corporation Commission records only and does not convey any ownership interest in the above injection well(s) or pit permit.

 is acknowledged as

the new operator and may continue to inject fluids as authorized by

Permit No.: . Recommended action: Permit was

Cancelled 3-10-11

Date:

Authorized Signature

 is acknowledged as

the new operator of the above named lease containing the surface pit

permitted by No.: .

Date:

Authorized Signature

DISTRICT EPR 2-2-16 PRODUCTION 2-3-16 UIC 2-3-16

Mail to: Past Operator New Operator District

~~N/A~~

15318

* Location: N/2 NE/4 of Section 8 Township 34, Range 17 East, Except lots 7 and 8

KCC WICHITA
JAN 08 2016
RECEIVED

* Permit was Cancelled
on 3-10-2011
Will need to Apply for
Injection, plug or
Convert to Producer

* When transferring a unit which consists of more than one lease please file a separate side two for each lease. If a lease covers more than one section please indicate which section each well is located.

KANSAS CORPORATION COMMISSION
OIL & GAS CONSERVATION DIVISION

**CERTIFICATION OF COMPLIANCE WITH THE
KANSAS SURFACE OWNER NOTIFICATION ACT**

Form KSONA-1

July 2014

Form Must Be Typed
Form must be Signed
All blanks must be Filled

This form must be submitted with all Forms C-1 (Notice of Intent to Drill); CB-1 (Cathodic Protection Borehole Intent); T-1 (Request for Change of Operator Transfer of Injection or Surface Pit Permit); and CP-1 (Well Plugging Application). Any such form submitted without an accompanying Form KSONA-1 will be returned.

Select the corresponding form being filed: ☐ C-1 (Intent) ☐ CB-1 (Cathodic Protection Borehole Intent) ☒ T-1 (Transfer) ☐ CP-1 (Plugging Application)

OPERATOR: License # 35217
Name: MB Holdings, LLC
Address 1: 2951 CR 2000
Address 2: _____
City: Independence State: KS Zip: 67301 + _____
Contact Person: Bryan Allen
Phone: (620) 870-1660 Fax: (_____) _____
Email Address: _____

Well Location:
_____ - _____ - _____ Sec. 8 Twp. 34 S. R. 17 ☒ East ☐ West
County: Montgomery
Lease Name: City of Coffeyville Well #: _____

If filing a Form T-1 for multiple wells on a lease, enter the legal description of the lease below:

The North half of the Northeast quarter (N/2 NE/4) of
Section 8, Township 34, Range 17 East, Except lots 7
and 8, Airport Industrial Park City of Coffeyville, KS 67.3
Acres MOL

Surface Owner Information:

Name: City of Coffeyville
Address 1: P.O. Box 1629
Address 2: _____
City: Coffeyville State: ks Zip: 67337 + _____

When filing a Form T-1 involving multiple surface owners, attach an additional sheet listing all of the information to the left for each surface owner. Surface owner information can be found in the records of the register of deeds for the county, and in the real estate property tax records of the county treasurer.

If this form is being submitted with a Form C-1 (Intent) or CB-1 (Cathodic Protection Borehole Intent), you must supply the surface owners and the KCC with a plat showing the predicted locations of lease roads, tank batteries, pipelines, and electrical lines. The locations shown on the plat are preliminary non-binding estimates. The locations may be entered on the Form C-1 plat, Form CB-1 plat, or a separate plat may be submitted.

Select one of the following:

- ☒ I certify that, pursuant to the Kansas Surface Owner Notice Act (House Bill 2032), I have provided the following to the surface owner(s) of the land upon which the subject well is or will be located: 1) a copy of the Form C-1, Form CB-1, Form T-1, or Form CP-1 that I am filing in connection with this form; 2) if the form being filed is a Form C-1 or Form CB-1, the plat(s) required by this form; and 3) my operator name, address, phone number, fax, and email address.
- ☐ I have not provided this information to the surface owner(s). I acknowledge that, because I have not provided this information, the KCC will be required to send this information to the surface owner(s). To mitigate the additional cost of the KCC performing this task, I acknowledge that I must provide the name and address of the surface owner by filling out the top section of this form and that I am being charged a \$30.00 handling fee, payable to the KCC, which is enclosed with this form.

If choosing the second option, submit payment of the \$30.00 handling fee with this form. If the fee is not received with this form, the KSONA-1 form and the associated Form C-1, Form CB-1, Form T-1, or Form CP-1 will be returned.

I hereby certify that the statements made herein are true and correct to the best of my knowledge and belief.

Date: 1-4-16 Signature of Operator or Agent: Bryan Allen Title: Manager

KCC WICHITA
JAN 08 2016
RECEIVED

OIL AND GAS LEASE

KCC WICHITA
JAN 08 2016
RECEIVED

THIS AGREEMENT, entered into this 8 day of Sept, 2015, between the City of Coffeyville, a municipal corporation, (hereinafter called lessor) and M. B. Holdings, LLC, (hereinafter called lessee), does witness:

1. That lessor, for and in consideration of the sum of One Dollar (\$1.00) in hand paid and of the covenants and agreements hereinafter contained to be performed by the lessee, has this day granted, leased, and let, and by these presents does hereby grant, lease, and let exclusively unto the lessee the hereinafter described land, for the purpose of carrying on geological, geophysical, and other exploratory work, including core drilling, and the drilling, mining, and operating for, producing, and saving all of the oil, gas, casinghead gas, casinghead gasoline, including all associated hydrocarbons produced in a liquid or gaseous form and including gas found in and produced from coal formations or coal seams and all zones in communication therewith, which gas is sometimes referred to as coal bed methane, coal seam gas or occluded gas and all other gases and their respective constituent vapors, (including coalbed methane gas, helium, and all other constituents and substances produced therewith), including the dewatering for production of coalbed methane gas, and for constructing roads, laying pipe lines, building tanks, storing oil, and erecting other structures thereon which are necessary or convenient for the economical operation of said land to produce, save, take care of, and manufacture all of such substances, said tract of land with any reversionary rights therein being situated in the county of Montgomery, state of Kansas, and described as follows:

✓
The North Half of the Northeast Quarter (N/2 NE/4) of Section 8, Township 34 South, Range 17 East, Except Lots 7 and 8, Airport Industrial Park Addition No. 1 to the City of Coffeyville, Kansas,

containing 67.3 acres, more or less.

2. This lease shall remain in force for a term of eighteen (18) months from the date hereof, and as long thereafter as oil, gas, casinghead gas, casinghead gasoline, or any of the products covered by this lease are or can be produced.

3. The lessee shall deliver to lessor as royalty, free of cost, on the lease, or into the pipe line to which lessee may connect its wells, the equal three-sixteenths (3/16ths) part of all oil produced and saved from the leased premises, or at the lessee's option may pay to the lessor for such three-sixteenths (3/16ths) royalty the market price for oil of like grade and gravity prevailing on the day such oil is run into the pipe line or into storage tanks.

4. The lessee shall pay to lessor for gas produced from any oil well and used by the lessee for the manufacture of gasoline or any other product as royalty three-sixteenths (3/16ths) of the market value of such gas at the mouth of the well. The lessee shall pay to lessor for gas of whatsoever nature or kind (with all of its constituents) and all other substances covered hereby sold by lessee, a royalty of three-sixteenths (3/16ths) of the net proceeds realized by lessee from the sale thereof, less a proportionate part of the ad valorem, production, severance and other excise taxes and any costs incurred by lessee in delivering, processing, compressing, transporting, dehydrating, or otherwise making gas or other substances merchantable with said payments to be made monthly, not more than sixty (60) days following the last day of the month in which gas is delivered into the pipeline and credited to lessee's

\\Melodi-pc\mel\O&G\mbcoffogl.doc.wpd

1

State of Kansas, Montgomery County
This instrument was filed for
Record on October 05, 2015 09:26:00 AM
Recorded in Book 642 Page 1345-1348
Fee: \$36.00 201503441

Marilyn Calhoun
Marilyn Calhoun, Register of Deeds



KCC WICHITA
JAN 08 2016
RECEIVED

account by the gas purchaser.

5. If Lessee shall commence to drill a well or commence reworking operations on an existing well within the term of this lease or any extension thereof, the Lessee shall have the right to drill such well to completion or complete reworking operations with reasonable diligence and dispatch, and if oil or gas, or either of them, be found in paying quantities, this lease shall continue and be in force with like effect as if such well had been completed within the term of years first mentioned. Drilling operations or mining operations shall be deemed to be commenced when the first material is placed on the leased premises or when the first work, other than surveying or staking the location, is done thereon which is necessary for such operations.

6. The lessee shall have the right to use gas, oil, and water found on said land for its operations thereon, except water from the wells or ponds of the lessor. The lessee shall bury its pipe lines below plow depth and shall pay for damage caused by its operations to growing crops on said land. No well shall be drilled nearer than 200 feet to any existing commercial building now on said premises, nor within 200 feet of Perl Schmid Drive without the prior written consent of the lessor. Lessee shall have the right at any time during, and within six (6) months after the termination or expiration of this lease, to remove all machinery, fixtures, houses, buildings, and other structures placed on said premises, including the right to draw and remove all casing. Lessee shall grade to the original level and restore the surface to its original condition, as nearly as practicable, within six (6) months after the termination or expiration of this lease. All abandoned wells shall be plugged in accordance with state statutes and the rules and regulations of the Kansas Corporation.

7. Inasmuch as the leased premises are adjacent to Lessor's municipal airport, the Lessee shall comply with all Federal Aviation Administration regulations applicable to the leased premises; e.g., maximum height restrictions for equipment, spacing of equipment, etc.; and to all applicable zoning regulations.

8. On any well drilled by Lessee and completed as a dry hole, Lessee shall plug said well and shall restore the surface as nearly as practicable to its original condition, or better.

9. Lessee shall maintain its equipment and all access roads in good condition and repair. The location of all access roads shall be subject to the approval of the Coffeyville City Manager or his designee.

10. Lessee agrees to notify the City's farm tenant when Lessee intends to undertake any work on the leasehold premises, other than routine day-to-day pumping. Lessor will furnish Lessee with the contact information for its farm tenant.

11. Lessee acknowledges the existence of an underground natural gas storage area under or near the leased premises. Lessee agrees to comply with K.A.R. 82-3-311, and to take proper precautions so as not to cause the Lessor or Lessee to be in violation of the terms and conditions of Lessor's existing natural gas storage agreement, and shall indemnify and hold Lessor harmless from any claims, counts, actions, causes of action, damages, obligations, and/or suits, related to the underground natural gas storage area, and which are in any way related to or associated with Lessee's activities under the terms of this Lease.

JAN 08 2016

RECEIVED

12. Lessee agrees to clean up and remove any existing, abandoned oil and gas lease equipment upon the premises, and to backfill the existing surface pits thereon, within six (6) months of the date hereof.

13. In case said lessor owns a less interest in the above-described land, other than the entire and undivided fee simple estate therein, then the royalties and rentals herein provided shall be paid to said lessor only in the proportion which his interest bears to the whole and undivided fee. However, such rental shall be increased at the next succeeding rental anniversary after any reversion occurs to cover the interest so acquired.

14. If the estate of either party hereof is assigned (and the privilege of assigning in whole or in part is expressly allowed), the covenants hereof shall extend to the heirs, devisees, executors, administrators, successors, and assigns, but no change of ownership in the land or in the rentals or royalties or any sum due under this lease shall be binding on the lessee until it has been furnished with either the original recorded instrument of conveyance or a duly certified copy thereof or a certified copy of the will of any deceased owner and of the probate thereof, or certified copy of the proceedings showing appointment of an administrator for the estate of any deceased owner, whichever is appropriate, together with all original recorded instruments of conveyance or duly certified copies thereof necessary in showing a complete chain of title back to lessor to the full interest claimed, and all advance payments of rentals made hereunder before receipt of said documents shall be binding on any direct or indirect assignee, grantee, devisee, administrator, executor, or heir of lessor.

15. If the leased premises are now or shall hereafter be owned in severalty or in separate tracts, the premises nevertheless shall be developed and operated as one lease, and all royalties accruing hereunder shall be treated as an entirety and shall be divided among and paid to such separate owners in the proportion that the acreage owned by each separate owner bears to the entire leased acreage.

16. Lessor hereby warrants and agrees to defend the title to the land herein-described and agrees that the lessee, at its option, may pay and discharge in whole or in part any taxes, mortgages, or other liens existing, levied, or assessed on or against the above-described lands and, in the event it exercises such option, it shall be subrogated to the rights of any holder or holders thereof and may reimburse itself by applying to the discharge of any such mortgage, tax, or other lien, any royalty or rentals accruing hereunder.

17. If, after the expiration of the primary term of this lease, production on the leased premises shall cease from any cause, this lease shall not terminate, provided lessee (a) resumes production, (b) initiates operations for recompleting an existing well within sixty (60) days from such cessation or (c) initiates operations for drilling a new well within sixty (60) days from such cessation, and this lease shall remain in force during the diligent prosecution of such operations and, if production results therefrom, then as long as production continues.

18. Lessee may at any time surrender or cancel this lease in whole or in part by delivering or mailing such release to the lessor, or by placing same of record in the proper county. In case said lease is surrendered and canceled as to only a portion of the acreage covered thereby, then all payments and liabilities thereafter accruing under the terms of said lease as to the portion canceled, shall cease and determine and any rentals thereafter paid may be apportioned on an acreage basis, but as to the portion of the acreage not released the terms and provisions of this lease shall continue and remain in full force

and effect for all purposes.


19. All provisions hereof, express or implied, shall be subject to all federal and state laws and the orders, rules, or regulations (and interpretations thereof) of all governmental agencies administering the same, and this lease, shall not be in any way terminated wholly or partially, nor shall the lessee be liable in damages for failure to comply with, any of the express or implied provisions hereof if such failure accords with any such laws, orders, rules, or regulations (or interpretations thereof). If, during the last six months of the primary term hereof, lessee should be prevented from drilling a well hereunder by the order of any constituted authority having jurisdiction there over, the primary term of this lease shall continue until six months after said order is suspended.

20. Lessee may not assign any interest in this lease without the prior written consent of Lessor, which consent will not be unreasonably withheld.


21. This lease and all its terms, conditions, and stipulations shall extend to and be binding on all successors of said lessor and lessee.

IN WITNESS WHEREOF, the undersigned signs the day and year first above written.

City of Coffeyville, Kansas


Christopher V. Williams, Mayor, Lessor

Attest:



Cindy Price, City Clerk



KCC WICHITA
JAN 08 2016
RECEIVED

STATE OF KANSAS)
)
COUNTY OF MONTGOMERY)

The foregoing instrument was acknowledged before me this 22 day of Sept, 2015, by Christopher V. Williams, as Mayor of the City of Coffeyville, Kansas.


NOTARY PUBLIC

My Appointment Expires:

