

KANSAS CORPORATION COMMISSION  
OIL & GAS CONSERVATION DIVISION

Form T-1  
July 2014

Form must be Typed  
Form must be Signed  
All blanks must be Filled

**REQUEST FOR CHANGE OF OPERATOR  
TRANSFER OF INJECTION OR SURFACE PIT PERMIT**

Form KSONA-1, Certification of Compliance with the Kansas Surface Owner Notification Act,  
MUST be submitted with this form.

Check Applicable Boxes:

- ☐ Oil Lease: No. of Oil Wells \_\_\_\_\_ \*\*
- ☒ Gas Lease: No. of Gas Wells 3 \*\*
- ☐ Gas Gathering System: \_\_\_\_\_
- ☐ Saltwater Disposal Well - Permit No.: \_\_\_\_\_
- Spot Location: \_\_\_\_\_ feet from ☐ N / ☐ S Line  
\_\_\_\_\_ feet from ☐ E / ☐ W Line
- ☐ Enhanced Recovery Project Permit No.: \_\_\_\_\_
- Entire Project: ☐ Yes ☐ No
- Number of Injection Wells \_\_\_\_\_ \*\*

Field Name: Forest City Coal Gas Area

**\*\* Side Two Must Be Completed.**

Effective Date of Transfer: 1/1/2016

KS Dept of Revenue Lease No.: 228450 ✓

Lease Name: Stubbe

Sec. 16 Twp. 16 R. 25 ☒ E ☐ W

Legal Description of Lease: NW NE NW of Sec 16-16-25E;

NE NE NW of Sec 16-16-25E; S2 NE NW of Sec 16-16-25E

County: Miami

Production Zone(s): Marmaton, Cherokee

Injection Zone(s): \_\_\_\_\_

Surface Pit Permit No.: \_\_\_\_\_  
(API No. if Drill Pit, WO or Haul)

Type of Pit: ☐ Emergency ☐ Burn ☐ Settling

\_\_\_\_\_ feet from ☐ N / ☐ S Line of Section  
\_\_\_\_\_ feet from ☐ E / ☐ W Line of Section  
☐ Haul-Off ☐ Workover ☒ Drilling

Past Operator's License No. 34570 Exp. 6/30/13

Past Operator's Name & Address: Central States Energy LLC  
24850 Farley Bucyrus KS 66013

Title: Director of Operations

Contact Person: "See attached lease agreements"

Phone: 913-238-2261

Date: \_\_\_\_\_

Signature: \_\_\_\_\_

Received  
KANSAS CORPORATION COMMISSION

**MAY 05 2016**

New Operator's License No. 34971 ✓

New Operator's Name & Address: Eastern Kansas Operating LLC  
9532 E Riggs Road  
Sun Lakes AZ 85248

Title: Agent

Contact Person: LaDawn Ferrell

Phone: 620-672-9700

Oil / Gas Purchaser: Riverdale Pipeline LTD

Date: 5/3/16

Signature: LaDawn Ferrell

CONSERVATION DIVISION  
WICHITA, KS

**Acknowledgment of Transfer:** The above request for transfer of injection authorization, surface pit permit # \_\_\_\_\_ has been noted, approved and duly recorded in the records of the Kansas Corporation Commission. This acknowledgment of transfer pertains to Kansas Corporation Commission records only and does not convey any ownership interest in the above injection well(s) or pit permit.

\_\_\_\_\_ is acknowledged as  
the new operator and may continue to inject fluids as authorized by  
Permit No.: \_\_\_\_\_ . Recommended action: \_\_\_\_\_

Date: \_\_\_\_\_

Authorized Signature

\_\_\_\_\_ is acknowledged as  
the new operator of the above named lease containing the surface pit  
permitted by No.: \_\_\_\_\_ .

Date: \_\_\_\_\_

Authorized Signature

DISTRICT \_\_\_\_\_ EPR 5-13-16 PRODUCTION 5-16-16 UIC 5-13-16  
Mail to: Past Operator \_\_\_\_\_ New Operator \_\_\_\_\_ District \_\_\_\_\_

***Must Be Filed For All Wells***

\* Location: Sec 16-16-25E

CONSERVATION DIVISION  
WICHITA, KS

\* When transferring a unit which consists of more than one lease please file a separate side two for each lease. If a lease covers more than one section please indicate which section each well is located.

KANSAS CORPORATION COMMISSION  
OIL & GAS CONSERVATION DIVISION

**CERTIFICATION OF COMPLIANCE WITH THE  
KANSAS SURFACE OWNER NOTIFICATION ACT**

Form KSONA-1  
July 2014  
**Form Must Be Typed**  
**Form must be Signed**  
**All blanks must be Filled**

*This form must be submitted with all Forms C-1 (Notice of Intent to Drill); CB-1 (Cathodic Protection Borehole Intent); T-1 (Request for Change of Operator Transfer of Injection or Surface Pit Permit); and CP-1 (Well Plugging Application). Any such form submitted without an accompanying Form KSONA-1 will be returned.*

Select the corresponding form being filed: ☐ C-1 (Intent) ☐ CB-1 (Cathodic Protection Borehole Intent) ☒ T-1 (Transfer) ☐ CP-1 (Plugging Application)

OPERATOR: License # 34971  
Name: Eastern Kansas Operating LLC  
Address 1: 9532 E Riggs Road  
Address 2:  
City: Sun Lakes State: AZ Zip: 85248 +  
Contact Person: LaDawn Ferrell  
Phone: ( 620 ) 672-9700 Fax: ( 620 ) 672-5280  
Email Address: lferrell@profsecservices.com

Well Location:  
\_\_\_\_ - \_\_\_\_ - \_\_\_\_ Sec. 16 Twp. 16 S. R. 25 ☒ East ☐ West  
County: Miami  
Lease Name: Strubbe Well #: 1-16,2-16,3-16

*If filing a Form T-1 for multiple wells on a lease, enter the legal description of the lease below:*

NW NE NW of Sec 16-16-25E - 1-16  
NE NE NW of Sec 16-16-25E - 2-16  
S2 NE NW of Sec 16-16-25E - 3-16

**Surface Owner Information:**

Name: First Option Bank  
Address 1: Attn: Mark Williams  
Address 2: PO Box 458  
City: Louisburg State: KS Zip: 66053 +

Received  
KANSAS CORPORATION COMMISSION  
MAY 05 2016  
CONSERVATION DIVISION  
WICHITA, KS

*When filing a Form T-1 involving multiple surface owners, attach an additional sheet listing all of the information to the left for each surface owner. Surface owner information can be found in the records of the register of deeds for the county, and in the real estate property tax records of the county treasurer.*

*If this form is being submitted with a Form C-1 (Intent) or CB-1 (Cathodic Protection Borehole Intent), you must supply the surface owners and the KCC with a plat showing the predicted locations of lease roads, tank batteries, pipelines, and electrical lines. The locations shown on the plat are preliminary non-binding estimates. The locations may be entered on the Form C-1 plat, Form CB-1 plat, or a separate plat may be submitted.*

**Select one of the following:**

- ☒ I certify that, pursuant to the Kansas Surface Owner Notice Act (House Bill 2032), I have provided the following to the surface owner(s) of the land upon which the subject well is or will be located: 1) a copy of the Form C-1, Form CB-1, Form T-1, or Form CP-1 that I am filing in connection with this form; 2) if the form being filed is a Form C-1 or Form CB-1, the plat(s) required by this form; and 3) my operator name, address, phone number, fax, and email address.
- ☐ I have not provided this information to the surface owner(s). I acknowledge that, because I have not provided this information, the KCC will be required to send this information to the surface owner(s). To mitigate the additional cost of the KCC performing this task, I acknowledge that I must provide the name and address of the surface owner by filling out the top section of this form and that I am being charged a \$30.00 handling fee, payable to the KCC, which is enclosed with this form.

*If choosing the second option, submit payment of the \$30.00 handling fee with this form. If the fee is not received with this form, the KSONA-1 form and the associated Form C-1, Form CB-1, Form T-1, or Form CP-1 will be returned.*

I hereby certify that the statements made herein are true and correct to the best of my knowledge and belief.

Date: 5/3/16 Signature of Operator or Agent: LaDawn Ferrell Title: Agent

**Miami County Partners I, LLC**

**9532 E Riggs Road  
Sun Lakes, AZ 85248**

**April 22, 2016**

**Kansas Corporation Commission  
Conservation Division  
266 N. Main St., Ste 220  
Wichita, KS 67202-1513**

**To Whom It May Concern:**

**Please be advised that Miami County Partners I, LLC, hereby appoints Eastern Kansas Operating LLC as the Operator of all of our leases.**

**If you should have any questions or need further information, please contact LaDawn Ferrell at 620-672-9700.**

**Very truly yours,**



**Steve Robson  
Manager**

**/ms**

**Enclosure**

**Received  
KANSAS CORPORATION COMMISSION  
MAY 05 2016  
CONSERVATION DIVISION  
WICHITA, KS**

Ret: Osborn Energy

## GAS LEASE

This Agreement, is entered into this 13th day of July, 2006 between Douglas E. and Gwendolyn K. Strubbe (hereinafter called "LESSOR", whether one or more) and Osborn Land and Cattle, L.L.C. (hereinafter called "LESSEE"), who hereby agree that:

1. The LESSOR, for and in consideration of the sum of \$10.00 and other valuable consideration in hand paid, the receipt and sufficiency of which is hereby acknowledged, hereby grant, demise, lease, and let exclusively unto LESSEE for the purposes of its investigating, exploring by geophysical and other means, prospecting, drilling and carrying on of geological and other exploratory work, including core drilling, operating for and producing all gasses, all hydrocarbons, and their respective constituent products as well as any natural resources produced with them, and for all operations associated therewith, including construction of roads, laying pipelines, building tanks, processing facilities, power stations and lines, injecting gas, water and other substances into the subsurface strata and all things necessary or convenient for the economical operation of said exploration, operations and production of said resources, including dewatering of coalbed gas wells, on said land or in conjunction with lands unitized therewith, all on that certain tract of land situated in the county of Miami, State of Kansas and any reversionary rights therein, described as follows:

*NE 1/4 of the NW 1/4 of Section 16 Township 16 Range 25, containing 40 acres more or less*

2. This is a PAID-UP LEASE and shall remain in force and effect for a term of five (5) years ("Primary Term") from this date and as long thereafter as gas or its constituent products or other hydrocarbons are produced from said land, or lands with which said land is unitized, or as long as LESSEE is conducting operations on said land or lands with which said lands are unitized therewith. If, at the expiration of the Primary Term, gas is not being produced from the premises or lands unitized therewith, but LESSEE is engaged in drilling, reworking or dewatering operations thereon, then this Lease shall continue in full force and effect as long as operations are being continuously prosecuted. Operations shall be considered to be continuously prosecuted if not more than ninety (90) days shall elapse between the completion or abandonment of one well and the beginning of operations for the drilling of a subsequent well. If, after the discovery of gas on the subject lands or on lands unitized therewith, the production therefrom ceases for any cause after the expiration of the Primary Term, this Lease shall not terminate if LESSEE commences additional drilling, reworking or dewatering operations within ninety (90) days from the date of the cessation of said production or from the date of the completion of the drilling of a dry hole. Notwithstanding anything in this lease contained to the contrary, it is expressly agreed that if LESSEE shall commence operations for drilling at any time while this lease is in force, this lease shall remain in force and its term shall continue so long as such operations are prosecuted and, if production results therefrom, then as long as production continues.

3. The LESSEE shall pay to LESSOR for gas of whatever nature or kind, including all of its constituent parts, hydrocarbon or otherwise, produced, as royalty, one-eighth of the proceeds received from the sale of such produced substances after deducting LESSOR's proportionate share of the costs of preparing and transporting same to the point of sale and delivery, including the costs of compression, dehydration, denitrogenation, processing, treating, gathering and applicable taxes. LESSOR shall have the privilege, at his own risk and expense, of using gas from any gas well on said premises for heating and cooking in one residential dwelling located on the leased premises by making his own connections thereto by using good and safe industry practices in full compliance with all applicable pipeline safety rules and regulations, including K.A.R. 82-11-4, in effect at the time of connection including, but not limited to, odorization of the gas.

4. If, at any time, while there is a gas well or wells on the above land or lands with which said land is unitized, and such well or wells are shut in, and if this lease is not continued in force by some other provisions hereof or if a well has been completed but dewatering operations have commenced, then it shall, nevertheless, continue in force as long as said well or wells are shut in and it shall be considered that the gas is being produced from the leased premises in paying quantities within the meaning of this lease by the LESSEE paying or tendering to LESSOR annually, in advance a substitute or shut-in gas royalty, in an amount equal to \$10 per 640 mineral acre. Said advance royalty shall be payable ninety (90) days after the date such well or wells are shut in and annually thereafter. The period covered by said advance or shut in royalty payments shall be measured from the date such well or wells are shut in.

5. LESSEE is hereby expressly granted the right, which LESSEE may exercise at any time and from time to time as a recurring right, either before or after production has been obtained upon the leased premises or any premises consolidated herewith, to consolidate and unitize the gas leasehold estate created by this lease or any part or parts thereof, with any other gas leasehold estate or estates to form one or more gas operating units of not to exceed approximately 640 acres each. If such operating unit or units is so created by LESSEE, LESSOR agrees to accept and shall receive out of the gas produced from each such unit such portion of the gas royalty as the number of acres out of this lease placed in such unit bears to the total number of acres included in such unit. The commencement or completion of a well, or the continued operation or production of gas from an existing well, on any portion of an operating unit shall be construed and considered as commencement or completion of a well, or the continued operation or production of gas on each and all of the lands within and comprising such operating unit. LESSEE shall execute in writing and record in the Register of Deed's records of the county in which the land herein leased is situated an instrument identifying and describing the consolidated acreage unit.

6. If LESSOR owns a lesser interest in the above-described lands than the entire in undivided fee simple estate, then the royalties and rentals herein provided shall be paid to the LESSOR only in the proportion which his interest bears to the whole and undivided fee. However, such rental shall be increased at the next rental succeeding rental anniversary after any reversion occurs to cover any such interest so acquired by LESSOR.

7. LESSEE shall have the right to use, free of cost, gas, oil and water found on said land, including water from ponds, for its operations thereon, except water from wells used for domestic purposes by LESSOR. When required by LESSOR, LESSEE agrees to bury its pipelines below plow depth and shall pay for damages caused by its operations to growing crops on said land. LESSEE shall have the right at any time during, or after the expiration of this lease, however not the obligation, to remove all machinery, fixtures, buildings or other structures placed on said premises including the right to draw and remove all casings. LESSEE agrees, upon the completion of any test, as a dry hole, or upon the abandonment of any producing well, to restore the premises to their original contour as nearly as practical.

8. If the estate of other parties hereto is assigned, and the privilege of assigning in whole or in part is expressly permitted, the covenants herein shall extend to the heirs, devisees, executors, administrators, successors and assigns, but no change of ownership in the land or in the rentals or royalties or any sum due under this lease shall be binding upon the LESSEE until it has been furnished with either the original recorded instrument of conveyance, or a duly certified copy thereof, or a certified copy of an order of a probate court showing the appointment of an executor or administrator of any deceased owner together with all other original recorded instruments or duly certified copies thereof necessary in showing the complete chain of title back to the LESSOR to the full interest claimed, and all advance payments of rentals made hereunder before receipt of said document shall be binding on any direct or indirect assignee, grantee, devisee, administrator, executor or heir of the LESSOR.

Received  
KANSAS CORPORATION COMMISSION

MAY 05 2016

CONSERVATION DIVISION  
WICHITA, KS

9. If the leased premises are now or shall hereinafter be owned in severalty or in separate tracts, the premises nevertheless shall be developed and operated as one lease, and all royalties accruing hereunder shall be treated as an entirety and shall be divided among and paid to such separate owners in the proportion that the acreage owned by each separate owner bears to the entire leased acreage. There shall be no obligation on the part of the LESSEE to offset wells on separate tracts into which the land covered by this lease may be hereafter divided by sale, devise, descent or otherwise, or to furnish separate measurement facilities. It is hereby agreed that in the event this lease shall be assigned as to a part or as to parts of the above-described land and the holder or owner of any such part or parts shall default in the payment of the proportionate part of the rents or royalties due, such default shall not operate to defeat or affect this lease insofar as it covers a part of said land upon which the LESSEE or any assigned thereof shall make due payment of said rents and royalties. If at any time there may be as many as four parties entitled to rents or royalties, the LESSEE may withhold payment thereof unless and until all the parties designate, in writing, in a recordable instrument to be recorded, and a copy of which provided with the LESSEE, a common agent to receive all payments due hereunder, and to execute division and transfer orders on behalf of said parties and their respective successors in title.

10. LESSOR hereby warrants and agrees to defend the title to the land herein described and agrees that the LESSEE, at its option, may pay and discharge in whole or in part, any taxes, mortgages, or other liens existing, levied or assessed on or against the above-described lands and, in the event it exercises such option, it shall be subordinated to the rights of any holder or holders thereof and may reimburse itself by applying it to the discharge of any such mortgage, tax or other lien, any royalty or rental accruing hereunder.

11. LESSEE may, at any time, cancel or surrender this lease in whole or in part by delivering or mailing such release to the LESSOR, or by placing the same of record in the Register of Deed's Offices in the above-referenced county or counties. In case such lease is surrendered and canceled as to only a portion of the acreage covered hereby, then all payments and liabilities thereafter accruing under the terms of said lease as to the portion cancelled shall cease and any rentals or royalties thereafter paid may be proportioned on an acreage basis, but as to the portion of acreage not released, the terms and provisions of this lease shall continue and remain in full force and effect for all purposes.

12. All provisions hereof, express or implied, shall be subject to all federal and state laws and the orders, rules, or regulations (and interpretations thereof) of all governmental agencies administering the same, and this lease shall not be in any way terminated wholly or partially, nor shall the LESSEE be liable in damages for failure to comply with any of the expressed or implied provisions if such failure accords with any such laws, orders, rules or regulations (or interpretations thereof). If LESSEE is delayed or prevented from complying with any of the express or implied terms of this lease by virtue of any storm, or other act of God or event of *force majeure* or if such failure is a result of any federal and state law, executive order, rule or regulation, then the delay occasioned by the same shall not be counted against LESSEE and the period for the performance of the obligations under this lease shall be extended for the period of time equal to the time that the LESSEE was so prevented, anything in this lease to the contrary notwithstanding.

14. Should LESSEE discover oil on said premises which LESSEE deems to be in commercial quantities, LESSOR shall be considered to have a lease from LESSOR and shall have the exclusive right to produce such oil on the same terms and conditions hereof except LESSEE agrees to pay LESSOR as royalty one-eighth of the market value of like grade and gravity prevailing in the field on the day such oil is taken from the pipeline or storage tanks by the purchaser.

IN WITNESS WHEREOF, the undersigned execute this instrument as of the day and year first above written.

LESSOR

By: Douglas E. Strubbe

(sign)

(print)

By: Gwendolyn K. Strubbe

(sign)

(print)

STATE OF KANSAS )

) ss:

COUNTY OF MIAMI )

LESSEE: OSBORN LAND AND CATTLE, L.L.C.

By: James L. Osborn, Jr.

James L. Osborn, Jr., Manager



2006-02662

KATIE FORCK

MIAMI COUNTY REGISTER OF DEEDS

DATE RECORDED: 07/14/2006 09:06:01AM

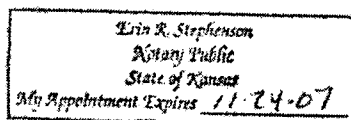
TOTAL FEES: 15.00 MTG AMOUNT: 0.00

PAGES: 3 RECEIPT: 2003

BE IT REMEMBERED, that on this 13<sup>th</sup> day of July, 2006, before me a Notary Public in and for the County and State aforesaid, personally appeared James L. Osborn, Jr., the Manager of Osborn Land and Cattle, L.L.C., a Kansas limited liability company, personally known to me to be such Manager and the same person who executed, as such Manager, the above and foregoing instrument in writing on behalf of said company and such person duly acknowledged the execution of the same to be the act and deed of said company.

IT WITNESS WHEREOF, I have hereunto set my hand and official seal the day and year last above written.

My Commission Expires:



Notary Public

Received  
KANSAS CORPORATION COMMISSION

MAY 05 2015

CONSERVATION DIVISION  
WICHITA, KS

STATE OF KANSAS


COUNTY OF MIAMI

) ss:

INDIVIDUAL ACKNOWLEDGMENT

The foregoing instrument was acknowledged before me this 13<sup>th</sup> day of July, 2006, by Douglas Strubbe  
& Gwendolyn Strubbe

My Commission Expires:



Notary Public

A handwritten signature in cursive script, appearing to read "Erin R. Stephenson", written over a horizontal line.

STATE OF KANSAS

COUNTY OF MIAMI

) ss:

INDIVIDUAL ACKNOWLEDGMENT

The foregoing instrument was acknowledged before me this \_\_\_\_\_ day of \_\_\_\_\_, 2006, by \_\_\_\_\_

My Commission Expires:

Notary Public

Received  
KANSAS CORPORATION COMMISSION  
MAY 05 2016  
CONSERVATION DIVISION  
WICHITA, KS



Ref: Osborn  
Energy

**RIGHT-OF-WAY/EASEMENT (PIPELINE)**

2006-02663

KATIE FORCK

MIAMI COUNTY REGISTER OF DEEDS

DATE RECORDED: 07/14/2006 09:09:02AM

TOTAL FEES: 12.00

MTG AMOUNT: 0.00

PAGES: 2 REF: 2006

**KNOW ALL MEN BY THESE PRESENTS;**

That Douglas E. and Gwendolyn K. Strubbe (herein referred to as the "Grantor") for and in consideration of the sum of \$10.00 and other valuable consideration, receipt of which is hereby acknowledged, does hereby grant and convey unto Osborn Land and Cattle, L.L.C. (hereinafter referred to as "Grantee"), its successors and assigns, an easement and right-of-way to survey, construct, install, inspect, repair, maintain, monitor, operate, replace and remove pipelines for the transportation of hydrocarbons, gases, water or other fluids or gases normally transported by pipeline, together with all equipment used in connection with said pipelines, in, on, over, under, across and through the following described lands:

*NE 1/4 of the NW 1/4 of Section 16 Township 16 Range 25, containing 40 acres more or less*

Grantor, further, hereby grants and conveys to Grantee, its successors and assigns, the right of ingress and egress to the above described property. Grantee shall have the right to select the route of said pipelines within the above-described property, the route for ingress and egress to the above described property, to construct and operate facilities used in connection with a pipeline (as example, without limitation, an interconnect, meter, mainline valve, launcher-receiver, compressor, and other facilities necessary for the operation of pipelines), and to do any and all things which may be requisite to the full enjoyment of the rights herein granted.

**TO HAVE AND TO HOLD** said right-of-way and easement unto Grantee, its successors and assigns, for so long as such purposes are conducted by the Grantee, its successors or assigns, or the pipelines and/or facilities are maintained on the above described property. Grantor shall have the right to use and enjoy the property for any purpose not inconsistent with, or which may interfere with, Grantee's easement and right-of-way.

Grantee hereby agrees to pay the Grantor for all actual damages to growing crops and to presently existing trees, fences, pipelines, buildings and other improvements upon said land caused by Grantee's operations hereunder. If the Grantor and Grantee are not able to agree on the amount of the damages, the damages shall be determined by three disinterested persons. One such person shall be appointed by Grantor, a second person shall be appointed by Grantee, and the third person shall be appointed by the first two appointees. The written award of such three persons shall be final and conclusive. Grantee shall not be obligated to restore anything for which it has paid an amount as damages. Grantee reserves the right, but shall not be obligated to, remove all personal property and structures installed by it on said easement after surrender of said easement.

Following the installation of the pipelines and other facilities necessary for operation of the pipelines, Grantee, upon written request of the Grantor, shall limit the size of its easement to 50' on either side of the center line of the installed pipelines and other facilities necessary for the operation of the pipelines. Upon said written request of Grantor, Grantee shall not interfere with the use or enjoyment of the land excepted from the Easement.

Grantee further agrees to bury and maintain all pipelines so as not unduly to interfere with the cultivation of said land described above.

This Right-Of-Way/Easement shall not be modified in any respect whatsoever, or rescinded, in whole or in part, except with the written consent of the Grantee.

In the event any other provisions, or portions thereof, are held to be enforceable or invalid by any court, validity and enforceability of the remaining provisions, or portions thereof, shall not be affected thereby.

This Right-Of-Way/Easement embodies the entire agreement of the parties. There are no promises, terms, conditions or obligations other than those contained herein, and this Right-Of-Way/Easement shall supersede all previous communications, representations, or agreements, either verbal or written, between the parties.

EXECUTED THIS 13<sup>th</sup> DAY OF JULY, 2006

GRANTOR

GRANTEE - OSBORN LAND AND CATTLE, L.L.C.

By: Douglas E Strubbe  
(sign)

By: [Signature]  
(sign)

Douglas E Strubbe  
(print)

(print) James L. Osborn, Jr., Manager

Gwendolyn K Strubbe  
SIGN

Gwendolyn K Strubbe

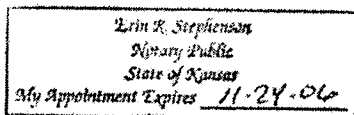
Received  
KANSAS CORPORATION COMMISSION  
MAY 05 2015  
CONSERVATION DIVISION  
WICHITA, KS



STATE OF KANSAS )  
COUNTY OF Miami ) ss:

BE IT REMEMBERED, that on this 13<sup>th</sup> day of July, 2006, before me a Notary Public in and for the County and State aforesaid, personally appeared James L. Osborn, Jr., the Manager of Osborn Land and Cattle, L.L.C., a Kansas limited liability company, personally known to me to be such Manager and the same person who executed, as such Manager, the above and foregoing instrument in writing on behalf of said company and such person duly acknowledged the execution of the same to be the act and deed of said company.

IT WITNESS WHEREOF, I have hereunto set my hand and official seal the day and year last above written.



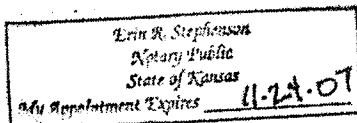
My Commission Expires:

Erin R. Stephenson  
Notary Public

STATE OF KS )  
COUNTY OF Miami ) ss:

INDIVIDUAL ACKNOWLEDGMENT

The foregoing instrument was acknowledged before me this 13<sup>th</sup> day of July, 2006, by Douglas Strubbe




My Commission Expires:

Erin R. Stephenson  
Notary Public

STATE OF KS )  
COUNTY OF Miami ) ss:

INDIVIDUAL ACKNOWLEDGMENT

The foregoing instrument was acknowledged before me this 17<sup>th</sup> day of July, 2006, by Gayendolyn Strubbe



My Commission Expires:

Erin R. Stephenson  
Notary Public

Received  
KANSAS CORPORATION COMMISSION  
MAY 05 2016  
CONSERVATION DIVISION  
WICHITA, KS



\* 2 0 0 6 - 0 3 9 3 0 2 \*

2006-03930

KATIE FORCK

MIAMI COUNTY REGISTER OF DEEDS

DATE RECORDED: 09/01/2006 08:00:01AM

TOTAL FEES: 12.00

MTG AMOUNT: 0.00

PAGES: 2 RECEIPT: 3116

**ASSIGNMENT OF OIL AND GAS LEASE(S)**

Date: August 1, 2006  
Assignor: OSBORN LAND & CATTLE, LLC  
Assignee: KANSAS GAS EXPLORATION, LLC

For the sum of one dollar and other consideration, receipt of which is acknowledged, Assignor does hereby sell, assign, transfer and convey to Assignee all of Assignor's right, title and interest in and to the following gas lease.

DESCRIBED IN "EXHIBIT A" ATTACHED HERETO

Together with the rights incident thereto, the personal property, equipment and fixtures thereon, appurtenant thereto, or used or obtained in connection therewith.

Assignor covenants with Assignee, its successors, legal representatives and assigns, that Assignor is the lawful owner of land and has good title to the interest herein assigned, free and clear of liens, encumbrances and adverse claims, and that Assignor will warrant and forever defend same against all persons whomsoever lawfully claiming or willing to claim said interest.

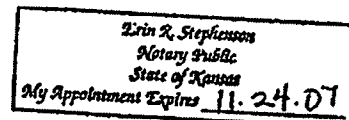
By: *James L. Osborn, Jr.*  
James L. Osborn, Jr., Manager  
Osborn Land & Cattle, LLC

STATE OF KANSAS, COUNTY OF MIAMI

This instrument was acknowledged by me on August 1, 2006, by James L. Osborn, Jr, Manager of Osborn Land and Cattle, LLC, on behalf of the Company.

*Erin R. Stephenson*  
Notary Public

My Appointment Expires: \_\_\_\_\_



**"EXHIBIT A"**

**Lessor Name:** Douglas E. and Gwendolyn K. Strubbe  
**Lessee:** Osborn Land & Cattle, LLC  
**Date:** July 13, 2006  
**Book/Page:** 2006/2662  
**County:** Miami  
**Location:** NE ¼ of the NW ¼ of Section 16, Township 16, Range 25E, containing 40 acres more or less.

Received  
KANSAS CORPORATION COMMISSION  
**MAY 05 2016**  
CONSERVATION DIVISION  
WICHITA, KS

2012-03015  
KATIE FORRY  
MIAMI COUNTY REGISTER OF DEEDS  
DATE RECORDED: 07/05/2012 01:30:47PM  
TOTAL FEES: 16.00 NOTARIAL AMOUNT: 0.00  
PAGES: 3 RECEIPT: 37604

2012-03015  
CENTRAL STATES ENERGY LLC  
PO BOX 454  
STILLWELL KS 66085

ASSIGNMENT OF OIL AND GAS LEASE(S)

Date: June 14, 2012

Assignor: Kansas Gas Exploration, LLC  
1055 Broadway, 12<sup>th</sup> Floor  
Kansas City, MO 64105

Assignee: Miami County Partners I  
9141 N. 70<sup>th</sup> Street  
Paradise Valley, AZ 85253

For the sum of one dollar and other consideration, receipt of which is acknowledged, Assignor does hereby sell, assign, transfer and convey to Assignee all of Assignor's right, title and interest in and to the following oil and gas lease(s). Less save and except unto Assignor an undivided 1/32 or 3/125<sup>th</sup> overriding royalty interest in and to all oil and/or gas, produced and saved from said well or wells:


DESCRIBED IN "EXHIBIT A" ATTACHED HERETO

Together with the rights incident thereto, the personal property, equipment and fixtures thereon, appurtenant thereto, or used or obtained in connection therewith.

Assignor covenants with Assignee, its successors, legal representatives and assigns, that Assignor is the lawful owner of land and has good title to the interest herein assigned, free and clear of liens, encumbrances and adverse claims, and that Assignor will warrant and forever defend same against all persons whomsoever lawfully claiming or to claim said interest.

This assignment is effective April 1, 2012 notwithstanding the date of execution, acknowledgment, delivery or recording.

Kansas Gas Exploration, LLC


By:   
Greg Hamilton, Manager


STATE OF Missouri  
COUNTY OF Jackson

BE IT REMEMBERED, that on this 14 day of June, 2012, before me a Notary Public in and for the County and State aforesaid, personally appeared Greg Hamilton, Manager of Kansas Gas Exploration, a Limited Liability company, personally known to me to be such Manager and the same person who executed, as such Manager, the above and foregoing instrument in writing on behalf of said company and such person duly acknowledged the execution of the same to be the act and deed of said company.

IT WITNESS WHEREOF, I have hereunto set my hand and official seal the day and year last above written.

My Commission Expires:



  
Notary Public

Received  
KANSAS CORPORATION COMMISSION  
MAY 05 2016  
CONSERVATION DIVISION  
WICHITA, KS

**"EXHIBIT A"**

Lessor Name: Donald R. and Sandra K. Eidemiller  
Lessee: Kansas Gas Exploration, LLC  
Date: March 19, 2007  
Book/Page: 2007-01789  
County: Miami

**Location:**

**Township 16 South, Range 25 East;**  
Section 17: Tract B of Rockville Ranch II Subdivision

Wells known as  
Eidemiller 1-17 API number 15-121-28148-0000  
Eidemiller 2-17 API number 15-121-28159-0000  
Eidemiller 3-17 API number 15-121-28161-0000

Lessor Name: Jeffrey D. and Diane E. Eidemiller  
Lessee: Kansas Gas Exploration, LLC  
Date: April 16, 2007  
Book/Page: 2007-02431  
County: Miami

**Location:**

**Township 16 South, Range 25 East;**  
Section 17: Lot 5 of Rockville Ranch Subdivision

Wells known as  
Eidemiller 4-17 API number 15-121-28164-0000

Lessor Name: Douglas E. and Gwendolyn K Strubbe  
Lessee: Osborn Land & Cattle, LLC  
Date: July 13, 2006  
Book/Page: 2006/2662  
County: Miami  
As Assigned: September 1, 2006 in book/page: 2006-03930 in Miami County

**Location:**

**Township 16 South, Range 25 East;**  
Section 16: The Northeast Quarter of the Northwest Quarter containing 40 acres more or less.

Wells known as  
Strubbe 1-16 API number 15-121-28255-0000  
Strubbe 2-16 API number 15-121-28256-0000  
Strubbe 3-16 API number 15-121-28257-0000

Lessor Name: Larry R. and Linda Shirk  
Lessee: Kansas Gas Exploration, LLC  
Date: April 14, 2008  
Book/Page: 2008-02091  
County: Miami

**Location:**

**Township 16 South, Range 25 East;**  
Section 16: Commencing at the Southeast corner of the Northeast Quarter (SE/cNE/4); thence North 00 degrees 04 minutes 50 seconds East 1253.02 feet along the East line of said Quarter Section to the true point of beginning; thence North 89 degrees 06 minutes 01 seconds West 1320.12 feet; thence South 00 degrees 04 minutes 50 seconds West 534.26 feet along a line parallel to the East line of said Quarter Section; thence North 89 degrees 40 minutes 38 seconds West 665.09 feet along a line parallel to the South line of said Quarter Section; thence South 00 degrees 13 minutes 51 seconds 124.63 feet along a line parallel to the west line of said Quarter Section; thence North 89 degrees 40 minutes 38 seconds West 665.47 feet along a line parallel to the South line of said Quarter Section to a point on the West line of said quarter section; thence North 00 degrees 13 minutes 51 seconds West 717.55 feet along the West line of said Quarter Section to a point being the Northwest corner of the South Half (NW/cS/2) of said Quarter Section; thence South 88 degrees 52 minutes 11 seconds East 1293.99 feet along an existing fence line; thence South 89 degrees 06 minutes 01 seconds East 1360.13 feet along said fence line to a point on the East line of said Quarter Section; thence South 00 degrees 04 minutes 50 seconds West 40.00 feet along the East line of said Quarter Section to the point of beginning.

Wells known as  
Shirk 1-16 API number 15-121-28208-0000

Received  
KANSAS CORPORATION COMMISSION  
**MAY 05 2016**  
CONSERVATION DIVISION  
WICHITA, KS

Lessor Name: Gary D. Kircher  
Lessee: Kansas Gas Exploration, LLC  
Date: October 11, 2006  
Book/Page: 2006-04974  
County: Miami

Location:

Township 16 South, Range 25 East:

Section 9: The North half of the Southeast Quarter (N/2 SE/4), excepting the South 600.0 feet of the East 1958.26ft (53.95 A m/1)

Wells known as

Kircher 10-9 API number 15-121-28203-0000

Kircher 13-9 API number 15-121-28296-0000

---

Received  
KANSAS CORPORATION COMMISSION  
**MAY 05 2016**  
CONSERVATION DIVISION  
WICHITA, KS

KANSAS CORPORATION COMMISSION  
OIL & GAS CONSERVATION DIVISION

APR 07 2016

Form T-1  
July 2014Form must be Typed  
Form must be Signed  
All blanks must be Filled**REQUEST FOR CHANGE OF OPERATOR  
TRANSFER OF INJECTION OR SURFACE PIT PERMIT**Form KSONA-1, Certification of Compliance with the Kansas Surface Owner Notification Act,  
MUST be submitted with this form.

Check Applicable Boxes:

- ☒ Oil Lease: No. of Oil Wells 1 \*\*
- ☐ Gas Lease: No. of Gas Wells \_\_\_\_\_ \*\*
- ☐ Gas Gathering System: \_\_\_\_\_
- ☐ Saltwater Disposal Well - Permit No.: \_\_\_\_\_
- Spot Location: \_\_\_\_\_ feet from ☐ N / ☐ S Line  
\_\_\_\_\_ feet from ☐ E / ☐ W Line
- ☐ Enhanced Recovery Project Permit No.: \_\_\_\_\_
- Entire Project: ☐ Yes ☐ No
- Number of Injection Wells \_\_\_\_\_ \*\*

Field Name: GOOCH**\*\* Side Two Must Be Completed.**Effective Date of Transfer: APRIL 1, 2016KS Dept of Revenue Lease No.: 129531Lease Name: DELLA HAWORTHNW - SE - NW - NW Sec. 6 Twp. 35S R. 35 ☐ E ☒ WLegal Description of Lease: 158.06 ACRES OUT OF NW4 SEC 6County: STEVENSProduction Zone(s): CHESTERAN STAGE

Injection Zone(s): \_\_\_\_\_

Surface Pit Permit No.: \_\_\_\_\_  
(API No. if Drill Pit, WO or Haul)\_\_\_\_\_ feet from ☐ N / ☐ S Line of Section\_\_\_\_\_ feet from ☐ E / ☐ W Line of SectionType of Pit: ☐ Emergency ☐ Burn ☐ Settling ☐ Haul-Off ☐ Workover ☐ DrillingPast Operator's License No. 32730Past Operator's Name & Address: FOUR STAR OIL & GAS COMPANY  
P. O. BOX 2100, HOUSTON, TEXAS 77252Title: TRANSACTION ADVISORContact Person: JOHN PHIPPSPhone: 713-372-1187Date: 03/17/2016Signature: John PhippsReceived  
KANSAS CORPORATION COMMISSION**MAY 13 2016**CONSERVATION DIVISION  
WICHITA, KSNew Operator's License No. 32446New Operator's Name & Address: MERIT ENERGY COMPANY, LLC  
13727 NOEL RD, STE 500 1200  
DALLAS, TEXAS 75240Title: REGULATORY MANAGERContact Person: JASON LINDMARK ARLENE VALLIQUETTEPhone: 972-628-1558 628-1558Oil / Gas Purchaser: CHEVRON TEXACO EXPLORATION, INC.Date: 3/30/16Signature: Arlene Valliquette

**Acknowledgment of Transfer:** The above request for transfer of injection authorization, surface pit permit # \_\_\_\_\_ has been noted, approved and duly recorded in the records of the Kansas Corporation Commission. This acknowledgment of transfer pertains to Kansas Corporation Commission records only and does not convey any ownership interest in the above injection well(s) or pit permit.

\_\_\_\_\_ is acknowledged as  
the new operator and may continue to inject fluids as authorized by  
Permit No.: \_\_\_\_\_. Recommended action: \_\_\_\_\_

Date: \_\_\_\_\_  
Authorized Signature

\_\_\_\_\_ is acknowledged as  
the new operator of the above named lease containing the surface pit  
permitted by No.: \_\_\_\_\_

Date: \_\_\_\_\_  
Authorized Signature

DISTRICT \_\_\_\_\_ EPR \_\_\_\_\_ PRODUCTION \_\_\_\_\_ UIC \_\_\_\_\_  
Mail to: Past Operator \_\_\_\_\_ New Operator \_\_\_\_\_ District \_\_\_\_\_

***Must Be Filed For All Wells***

APR 07 2016

RECEIVED

KDOR Lease No.: 129531

\* Lease Name: DELLA HAWORTH

\* Location: T35S R35W - SEC 6 - NW, SE, NW, NW

Well No.	API No. (YR DRLD/PRE '67)	Footage from Section Line (i.e. FSL = Feet from South Line)	Type of Well (Oil/Gas/INJ/WSW)	Well Status (PROD/TA'D/Abandoned)
----------	------------------------------	--	-----------------------------------	--------------------------------------

[illegible]

*A separate sheet may be attached if necessary*

\* When transferring a unit which consists of more than one lease please file a separate side two for each lease. If a lease covers more than one section please indicate which section each well is located.



KANSAS CORPORATION COMMISSION  
OIL & GAS CONSERVATION DIVISION

Form KSONA-1  
January 2014  
Form Must Be Typed  
Form must be Signed  
All blanks must be Filled

**CERTIFICATION OF COMPLIANCE WITH THE  
KANSAS SURFACE OWNER NOTIFICATION ACT**

*This form must be submitted with all Forms C-1 (Notice of Intent to Drill); CB-1 (Cathodic Protection Borehole Intent); T-1 (Request for Change of Operator Transfer of Injection or Surface Pit Permit); and CP-1 (Well Plugging Application). Any such form submitted without an accompanying Form KSONA-1 will be returned.*

Select the corresponding form being filed: ☐ C-1 (Intent) ☐ CB-1 (Cathodic Protection Borehole Intent) ☒ T-1 (Transfer) ☐ CP-1 (Plugging Application)

OPERATOR: License # 32446  
Name: Merit Energy Company, LLC  
Address 1: 13727 Noel Road, Suite 1200  
Address 2: \_\_\_\_\_  
City: Dallas State: TX Zip: 75240 + \_\_\_\_\_  
Contact Person: Arlene Valliquette  
Phone: ( 972 ) 628-1558 Fax: ( 972 ) 628-1858  
Email Address: arlene.valliquette@meritenergy.com

Well Location:  
NW SE NW NW Sec. 6 Twp. 35 S. R. 35 ☐ East ☒ West  
County: Stevens  
Lease Name: Della Haworth Well #: 2

*If filing a Form T-1 for multiple wells on a lease, enter the legal description of the lease below:*

**Surface Owner Information:**

Name: Wheeler Investments  
Address 1: 2044 Road H  
Address 2: \_\_\_\_\_  
City: Hugoton State: KS Zip: 67951 + \_\_\_\_\_

*When filing a Form T-1 involving multiple surface owners, attach an additional sheet listing all of the information to the left for each surface owner. Surface owner information can be found in the records of the register of deeds for the county, and in the real estate property tax records of the county treasurer.*

*If this form is being submitted with a Form C-1 (Intent) or CB-1 (Cathodic Protection Borehole Intent), you must supply the surface owners and the KCC with a plat showing the predicted locations of lease roads, tank batteries, pipelines, and electrical lines. The locations shown on the plat are preliminary non-binding estimates. The locations may be entered on the Form C-1 plat, Form CB-1 plat, or a separate plat may be submitted.*

**Select one of the following:**

- ☒ I certify that, pursuant to the Kansas Surface Owner Notice Act (House Bill 2032), I have provided the following to the surface owner(s) of the land upon which the subject well is or will be located: 1) a copy of the Form C-1, Form CB-1, Form T-1, or Form CP-1 that I am filing in connection with this form; 2) if the form being filed is a Form C-1 or Form CB-1, the plat(s) required by this form; and 3) my operator name, address, phone number, fax, and email address.
- ☐ I have not provided this information to the surface owner(s). I acknowledge that, because I have not provided this information, the KCC will be required to send this information to the surface owner(s). To mitigate the additional cost of the KCC performing this task, I acknowledge that I must provide the name and address of the surface owner by filling out the top section of this form and that I am being charged a \$30.00 handling fee, payable to the KCC, which is enclosed with this form.

*If choosing the second option, submit payment of the \$30.00 handling fee with this form. If the fee is not received with this form, the KSONA-1 form and the associated Form C-1, Form CB-1, Form T-1, or Form CP-1 will be returned.*

I hereby certify that the statements made herein are true and correct to the best of my knowledge and belief.

Date: 5/10/16 Signature of Operator or Agent: Arlene Valliquette Title: Regulatory Manager

Received  
KANSAS CORPORATION COMMISSION

**MAY 13 2016**

APR 07 2016

Form T-1  
July 2014Form must be Typed  
Form must be Signed  
All blanks must be Filled**REQUEST FOR CHANGE OF OPERATOR  
TRANSFER OF INJECTION OR SURFACE PIT PERMIT**Form KSONA-1, Certification of Compliance with the Kansas Surface Owner Notification Act,  
MUST be submitted with this form.

Check Applicable Boxes:

- ☒ Oil Lease: No. of Oil Wells 1 \*\*
- ☐ Gas Lease: No. of Gas Wells \_\_\_\_\_ \*\*
- ☐ Gas Gathering System: \_\_\_\_\_
- ☐ Saltwater Disposal Well - Permit No.: \_\_\_\_\_
- Spot Location: \_\_\_\_\_ feet from ☐ N / ☐ S Line  
\_\_\_\_\_ feet from ☐ E / ☐ W Line
- ☐ Enhanced Recovery Project Permit No.: \_\_\_\_\_
- Entire Project: ☐ Yes ☐ No
- Number of Injection Wells \_\_\_\_\_ \*\*

Field Name: GOOCH**\*\* Side Two Must Be Completed.**Effective Date of Transfer: APRIL 1, 2016KS Dept of Revenue Lease No.: 110318Lease Name: DELLA HAWORTHNW - SE - SE - NW Sec. 6 Twp. 35S R. 35 ☐ E ☒ WLegal Description of Lease: 158.06 ACRES OUT OF NW4 SEC 6County: Stevens  
STEPHENSProduction Zone(s): CHESTERAN STAGE

Injection Zone(s): \_\_\_\_\_

Surface Pit Permit No.: \_\_\_\_\_  
(API No. if Drill Pit, WO or Haul)\_\_\_\_\_ feet from ☐ N / ☐ S Line of Section\_\_\_\_\_ feet from ☐ E / ☐ W Line of SectionType of Pit: ☐ Emergency ☐ Burn ☐ Settling ☐ Haul-Off ☐ Workover ☐ DrillingPast Operator's License No. 32730Contact Person: JOHN PHIPPSPast Operator's Name & Address: FOUR STAR OIL & GAS COMPANY  
P. O. BOX 2100, HOUSTON, TEXAS 77252Phone: 713-372-1187Date: 03/17/2016Received  
KANSAS CORPORATION COMMISSION

MAY 13 2016

Title: TRANSACTION ADVISORSignature: John Phipps  
CONSERVATION DIVISION  
WICHITA, KSNew Operator's License No. 32446Contact Person: JASON LINDBARK ARLENE VALLIQUETTENew Operator's Name & Address: MERIT ENERGY COMPANY, LLCPhone: 972-626-1566 628-155813727 NOEL RD, STE 500 1200Oil / Gas Purchaser: CHEVRON TEXACO EXPLORATION, INC.DALLAS, TEXAS 75240Date: 3/30/16Title: REGULATORY MANAGERSignature: Arlene Valliquette

**Acknowledgment of Transfer:** The above request for transfer of injection authorization, surface pit permit # \_\_\_\_\_ has been noted, approved and duly recorded in the records of the Kansas Corporation Commission. This acknowledgment of transfer pertains to Kansas Corporation Commission records only and does not convey any ownership interest in the above injection well(s) or pit permit.

\_\_\_\_\_ is acknowledged as  
the new operator and may continue to inject fluids as authorized by  
Permit No.: \_\_\_\_\_. Recommended action: \_\_\_\_\_

Date: \_\_\_\_\_  
Authorized Signature

\_\_\_\_\_ is acknowledged as  
the new operator of the above named lease containing the surface pit  
permitted by No.: \_\_\_\_\_

Date: \_\_\_\_\_  
Authorized Signature

DISTRICT \_\_\_\_\_ EPR \_\_\_\_\_ PRODUCTION \_\_\_\_\_ UIC \_\_\_\_\_  
Mail to: Past Operator \_\_\_\_\_ New Operator \_\_\_\_\_ District \_\_\_\_\_



KANSAS CORPORATION COMMISSION  
OIL & GAS CONSERVATION DIVISION

Form KSONA-1  
January 2014  
Form Must Be Typed  
Form must be Signed  
All blanks must be Filled

**CERTIFICATION OF COMPLIANCE WITH THE  
KANSAS SURFACE OWNER NOTIFICATION ACT**

*This form must be submitted with all Forms C-1 (Notice of Intent to Drill); CB-1 (Cathodic Protection Borehole Intent);  
T-1 (Request for Change of Operator Transfer of Injection or Surface Pit Permit); and CP-1 (Well Plugging Application).  
Any such form submitted without an accompanying Form KSONA-1 will be returned.*

Select the corresponding form being filed: ☐ C-1 (Intent) ☐ CB-1 (Cathodic Protection Borehole Intent) ☒ T-1 (Transfer) ☐ CP-1 (Plugging Application)

OPERATOR: License # 32446  
Name: Merit Energy Company, LLC  
Address 1: 13727 Noel Road, Suite 1200  
Address 2: \_\_\_\_\_  
City: Dallas State: TX Zip: 75240 + \_\_\_\_\_  
Contact Person: Arlene Valliquette  
Phone: ( 972 ) 628-1558 Fax: ( 972 ) 628-1858  
Email Address: arlene.valliquette@meritenergy.com

Well Location:  
NW SE SE NW Sec. 6 Twp. 35 S. R. 35 ☐ East ☒ West  
County: Stevens  
Lease Name: Della Haworth Well #: 1

*If filing a Form T-1 for multiple wells on a lease, enter the legal description of the lease below:*

**Surface Owner Information:**

Name: Wheeler Investments  
Address 1: 2044 Road H  
Address 2: \_\_\_\_\_  
City: Hugoton State: KS Zip: 67951 + \_\_\_\_\_

*When filing a Form T-1 involving multiple surface owners, attach an additional sheet listing all of the information to the left for each surface owner. Surface owner information can be found in the records of the register of deeds for the county, and in the real estate property tax records of the county treasurer.*

*If this form is being submitted with a Form C-1 (Intent) or CB-1 (Cathodic Protection Borehole Intent), you must supply the surface owners and the KCC with a plat showing the predicted locations of lease roads, tank batteries, pipelines, and electrical lines. The locations shown on the plat are preliminary non-binding estimates. The locations may be entered on the Form C-1 plat, Form CB-1 plat, or a separate plat may be submitted.*

**Select one of the following:**

- ☒ I certify that, pursuant to the Kansas Surface Owner Notice Act (House Bill 2032), I have provided the following to the surface owner(s) of the land upon which the subject well is or will be located: 1) a copy of the Form C-1, Form CB-1, Form T-1, or Form CP-1 that I am filing in connection with this form; 2) if the form being filed is a Form C-1 or Form CB-1, the plat(s) required by this form; and 3) my operator name, address, phone number, fax, and email address.
- ☐ I have not provided this information to the surface owner(s). I acknowledge that, because I have not provided this information, the KCC will be required to send this information to the surface owner(s). To mitigate the additional cost of the KCC performing this task, I acknowledge that I must provide the name and address of the surface owner by filling out the top section of this form and that I am being charged a \$30.00 handling fee, payable to the KCC, which is enclosed with this form.

*If choosing the second option, submit payment of the \$30.00 handling fee with this form. If the fee is not received with this form, the KSONA-1 form and the associated Form C-1, Form CB-1, Form T-1, or Form CP-1 will be returned.*

I hereby certify that the statements made herein are true and correct to the best of my knowledge and belief.

Date: 5/10/16 Signature of Operator or Agent: Arlene Valliquette Title: Regulatory Manager

Received  
KANSAS CORPORATION COMMISSION

**MAY 13 2016**

KANSAS CORPORATION COMMISSION  
OIL & GAS CONSERVATION DIVISION

KCC WICHITA

APR 07 2016

Form T-1  
July 2014

Form must be Typed  
Form must be Signed  
All blanks must be Filled

**REQUEST FOR CHANGE OF OPERATOR RECEIVED**  
**TRANSFER OF INJECTION OR SURFACE PIT PERMIT**

Form KSONA-1, Certification of Compliance with the Kansas Surface Owner Notification Act,  
MUST be submitted with this form.

Check Applicable Boxes:

- ☐ Oil Lease: No. of Oil Wells \_\_\_\_\_ \*\*
- ☒ Gas Lease: No. of Gas Wells 1 \*\*
- ☐ Gas Gathering System: \_\_\_\_\_
- ☐ Saltwater Disposal Well - Permit No.: \_\_\_\_\_
- Spot Location: \_\_\_\_\_ feet from ☐ N / ☐ S Line
- \_\_\_\_\_ feet from ☐ E / ☐ W Line
- ☐ Enhanced Recovery Project Permit No.: \_\_\_\_\_
- Entire Project: ☐ Yes ☐ No
- Number of Injection Wells \_\_\_\_\_ \*\*

Field Name: HUGOTON

**\*\* Side Two Must Be Completed.**

Effective Date of Transfer: APRIL 1, 2016

KS Dept of Revenue Lease No.: 202099

Lease Name: JENNISON, E. E.

NW - NW - NW - SE Sec. 5 Twp. 35S R. 35 ☐ E ☒ W

Legal Description of Lease: 640 AC SEC5

County: Stevens  
STEVENS

Production Zone(s): CHASE GROUP

Injection Zone(s): \_\_\_\_\_

Surface Pit Permit No.: \_\_\_\_\_  
(API No. if Drill Pit, WO or Haul)

Type of Pit: ☐ Emergency ☐ Burn ☐ Settling ☐ Haul-Off ☐ Workover ☐ Drilling

Past Operator's License No. 32730

Past Operator's Name & Address: FOUR STAR OIL & GAS COMPANY  
P. O. BOX 2100, HOUSTON, TEXAS 77252

Title: TRANSACTION ADVISOR

Contact Person: JOHN PHIPPS

Phone: 713-372-1187

Date: 03/17/2016

Signature: John Phipps

Received  
KANSAS CORPORATION COMMISSION

**MAY 13 2016**

CONSERVATION DIVISION  
WICHITA, KS

New Operator's License No. 32446

New Operator's Name & Address: MERIT ENERGY COMPANY, LLC  
13727 NOEL RD, STE 500 1200  
DALLAS, TEXAS 75240

Title: REGULATORY MANAGER

Contact Person: JASON ENDMARK ARLENE VALLIQUETTE

Phone: 972-638-1558 628-1558

Oil / Gas Purchaser: CHEVRON TEXACO EXPLORATION, INC.

Date: 3/30/16

Signature: Arlene Valliquette

**Acknowledgment of Transfer:** The above request for transfer of injection authorization, surface pit permit # \_\_\_\_\_ has been noted, approved and duly recorded in the records of the Kansas Corporation Commission. This acknowledgment of transfer pertains to Kansas Corporation Commission records only and does not convey any ownership interest in the above injection well(s) or pit permit.

\_\_\_\_\_ is acknowledged as  
the new operator and may continue to inject fluids as authorized by  
Permit No.: \_\_\_\_\_. Recommended action: \_\_\_\_\_

Date: \_\_\_\_\_  
Authorized Signature

\_\_\_\_\_ is acknowledged as  
the new operator of the above named lease containing the surface pit  
permitted by No.: \_\_\_\_\_

Date: \_\_\_\_\_  
Authorized Signature

DISTRICT \_\_\_\_\_ EPR \_\_\_\_\_ PRODUCTION \_\_\_\_\_ UIC \_\_\_\_\_  
Mail to: Past Operator \_\_\_\_\_ New Operator \_\_\_\_\_ District \_\_\_\_\_



KANSAS CORPORATION COMMISSION  
OIL & GAS CONSERVATION DIVISION

Form KSONA-1  
January 2014  
Form Must Be Typed  
Form must be Signed  
All blanks must be Filled

**CERTIFICATION OF COMPLIANCE WITH THE  
KANSAS SURFACE OWNER NOTIFICATION ACT**

*This form must be submitted with all Forms C-1 (Notice of Intent to Drill); CB-1 (Cathodic Protection Borehole Intent);  
T-1 (Request for Change of Operator Transfer of Injection or Surface Pit Permit); and CP-1 (Well Plugging Application).  
Any such form submitted without an accompanying Form KSONA-1 will be returned.*

Select the corresponding form being filed: ☐ C-1 (Intent) ☐ CB-1 (Cathodic Protection Borehole Intent) ☒ T-1 (Transfer) ☐ CP-1 (Plugging Application)

OPERATOR: License # 32446  
Name: Merit Energy Company, LLC  
Address 1: 13727 Noel Road, Suite 1200  
Address 2:  
City: Dallas State: TX Zip: 75240 +  
Contact Person: Arlene Valliquette  
Phone: ( 972 ) 628-1558 Fax: ( 972 ) 628-1858  
Email Address: arlene.valliquette@meritenergy.com

Well Location:  
NW NW NW SE Sec. 5 Twp. 35 S. R. 35 ☐ East ☒ West  
County: Stevens  
Lease Name: Jennison, E. E. Well #: 1  
If filing a Form T-1 for multiple wells on a lease, enter the legal description of the lease below:

**Surface Owner Information:**

Name: Kyle and Jamie Gooch  
Address 1: 333 road 18  
Address 2:  
City: Hugoton State: KS Zip: 67951 +

Received  
KANSAS CORPORATION COMMISSION

MAY 13 2016

CONSERVATION DIVISION  
WICHITA

When filing a Form T-1 involving multiple surface owners, attach an additional sheet listing all of the information to the left for each surface owner. Surface owner information can be found in the records of the register of deeds for the county, and in the real estate property tax records of the county treasurer.

*If this form is being submitted with a Form C-1 (Intent) or CB-1 (Cathodic Protection Borehole Intent), you must supply the surface owners and the KCC with a plat showing the predicted locations of lease roads, tank batteries, pipelines, and electrical lines. The locations shown on the plat are preliminary non-binding estimates. The locations may be entered on the Form C-1 plat, Form CB-1 plat, or a separate plat may be submitted.*

**Select one of the following:**

☒ I certify that, pursuant to the Kansas Surface Owner Notice Act (House Bill 2032), I have provided the following to the surface owner(s) of the land upon which the subject well is or will be located: 1) a copy of the Form C-1, Form CB-1, Form T-1, or Form CP-1 that I am filing in connection with this form; 2) if the form being filed is a Form C-1 or Form CB-1, the plat(s) required by this form; and 3) my operator name, address, phone number, fax, and email address.

☐ I have not provided this information to the surface owner(s). I acknowledge that, because I have not provided this information, the KCC will be required to send this information to the surface owner(s). To mitigate the additional cost of the KCC performing this task, I acknowledge that I must provide the name and address of the surface owner by filling out the top section of this form and that I am being charged a \$30.00 handling fee, payable to the KCC, which is enclosed with this form.

*If choosing the second option, submit payment of the \$30.00 handling fee with this form. If the fee is not received with this form, the KSONA-1 form and the associated Form C-1, Form CB-1, Form T-1, or Form CP-1 will be returned.*

I hereby certify that the statements made herein are true and correct to the best of my knowledge and belief.

Date: 5/10/16 Signature of Operator or Agent: Arlene Valliquette Title: Regulatory Manager

KANSAS CORPORATION COMMISSION  
OIL & GAS CONSERVATION DIVISION

Form T-1  
July 2014

Form must be Typed  
Form must be Signed  
All blanks must be Filled

**REQUEST FOR CHANGE OF OPERATOR  
TRANSFER OF INJECTION OR SURFACE PIT PERMIT**

Form KSONA-1, Certification of Compliance with the Kansas Surface Owner Notification Act,  
MUST be submitted with this form.

Check Applicable Boxes:

- ☒ Oil Lease: No. of Oil Wells 2 \*\*  
☐ Gas Lease: No. of Gas Wells \_\_\_\_\_ \*\*  
☐ Gas Gathering System: \_\_\_\_\_  
☐ Saltwater Disposal Well - Permit No.: \_\_\_\_\_  
Spot Location: \_\_\_\_\_ feet from ☐ N / ☐ S Line  
\_\_\_\_\_ feet from ☐ E / ☐ W Line  
☐ Enhanced Recovery Project Permit No.: \_\_\_\_\_  
Entire Project: ☐ Yes ☐ No  
Number of Injection Wells \_\_\_\_\_ \*\*

Field Name: PLEASANT GROVE SOUTH

**\*\* Side Two Must Be Completed.**

Effective Date of Transfer: 01-01-2016

KS Dept of Revenue Lease No.: 121007

Lease Name: MCCUNE A

\_\_\_\_\_ NW Sec. 35 Twp. 22 R. 12 ☐ E ☒ W

Legal Description of Lease: NW/4 SEC 35-22-12W

County: STAFFORD

Production Zone(s): ARBUCKLE GROUP

Injection Zone(s): \_\_\_\_\_

Surface Pit Permit No.: \_\_\_\_\_  
(API No. if Drill Pit, WO or Haul)

\_\_\_\_\_ feet from ☐ N / ☐ S Line of Section

\_\_\_\_\_ feet from ☐ E / ☐ W Line of Section

Type of Pit: ☐ Emergency ☐ Burn ☐ Settling

☐ Haul-Off

☐ Workover

☐ Drilling

Past Operator's License No. 34058

Past Operator's Name & Address: MUSGROVE ENERGY INC

PO BOX 2287 PONCA CITY, OK 74602

Title: PRESIDENT

Contact Person: VALOYCE MUSGROVE

Phone: 580-762-6355

Date: 4-5-16

Signature: Valoyce Musgrove

Received  
KANSAS CORPORATION COMMISSION

**MAY 13 2016**

CONSERVATION DIVISION  
WICHITA, KS

New Operator's License No. 33405

New Operator's Name & Address: ANSTINE & MUSGROVE INC

PO BOX 391

PONCA CITY, OK 74602

Title: PRESIDENT

Contact Person: GARY ANSTINE

Phone: 580-762-6355

Oil / Gas Purchaser: CHS McPherson Refinery, Inc.

Date: 5-2-16

Signature: Gary Anstine

**Acknowledgment of Transfer:** The above request for transfer of injection authorization, surface pit permit # \_\_\_\_\_ has been noted, approved and duly recorded in the records of the Kansas Corporation Commission. This acknowledgment of transfer pertains to Kansas Corporation Commission records only and does not convey any ownership interest in the above injection well(s) or pit permit.

\_\_\_\_\_ is acknowledged as  
the new operator and may continue to inject fluids as authorized by  
Permit No.: \_\_\_\_\_. Recommended action: \_\_\_\_\_

Date: \_\_\_\_\_  
Authorized Signature

\_\_\_\_\_ is acknowledged as  
the new operator of the above named lease containing the surface pit  
permitted by No.: \_\_\_\_\_

Date: \_\_\_\_\_  
Authorized Signature

DISTRICT \_\_\_\_\_ EPR \_\_\_\_\_ PRODUCTION \_\_\_\_\_ UIC \_\_\_\_\_  
Mail to: Past Operator \_\_\_\_\_ New Operator \_\_\_\_\_ District \_\_\_\_\_



\* Lease Name: MCCUNE A

\* Location:

Received  
KANSAS CORPORATION COMMISSION  
MAY 13 2016  
CONSERVATION DIVISION  
WICHITA, KS

\* When transferring a unit which consists of more than one lease please file a separate side two for each lease. If a lease covers more than one section please indicate which section each well is located.

KANSAS CORPORATION COMMISSION  
OIL & GAS CONSERVATION DIVISION

Form KSONA-1

July 2014

Form Must Be Typed

Form must be Signed

All blanks must be Filled

**CERTIFICATION OF COMPLIANCE WITH THE  
KANSAS SURFACE OWNER NOTIFICATION ACT**

*This form must be submitted with all Forms C-1 (Notice of Intent to Drill); CB-1 (Cathodic Protection Borehole Intent); T-1 (Request for Change of Operator Transfer of Injection or Surface Pit Permit); and CP-1 (Well Plugging Application). Any such form submitted without an accompanying Form KSONA-1 will be returned.*

Select the corresponding form being filed: ☐ C-1 (Intent) ☐ CB-1 (Cathodic Protection Borehole Intent) ☒ T-1 (Transfer) ☐ CP-1 (Plugging Application)

OPERATOR: License # 33405  
Name: Anstine & Musgrove, Inc.  
Address 1: PO Box 391  
Address 2: \_\_\_\_\_  
City: Ponca City State: OK Zip: 74602 + \_\_\_\_\_  
Contact Person: Gary Anstine  
Phone: ( 580 ) 762-6355 Fax: ( \_\_\_\_\_ ) \_\_\_\_\_  
Email Address: stacy@dunningcpa.com

Well Location:  
\_\_\_\_\_ Sec. \_\_\_\_\_ Twp. \_\_\_\_\_ S. R. \_\_\_\_\_ ☐ East ☐ West  
County: \_\_\_\_\_  
Lease Name: \_\_\_\_\_ Well #: \_\_\_\_\_

*If filing a Form T-1 for multiple wells on a lease, enter the legal description of the lease below:*

Received  
KANSAS CORPORATION COMMISSION  
MAY 13 2016  
CONSERVATION DIVISION  
WICHITA, KS

**Surface Owner Information:**

Name: Susan McCune  
Address 1: 2713 Creekwood Drive  
Address 2: \_\_\_\_\_  
City: Grapevine State: TX Zip: 76051 + \_\_\_\_\_

*When filing a Form T-1 involving multiple surface owners, attach an additional sheet listing all of the information to the left for each surface owner. Surface owner information can be found in the records of the register of deeds for the county, and in the real estate property tax records of the county treasurer.*

*If this form is being submitted with a Form C-1 (Intent) or CB-1 (Cathodic Protection Borehole Intent), you must supply the surface owners and the KCC with a plat showing the predicted locations of lease roads, tank batteries, pipelines, and electrical lines. The locations shown on the plat are preliminary non-binding estimates. The locations may be entered on the Form C-1 plat, Form CB-1 plat, or a separate plat may be submitted.*

**Select one of the following:**

☒ I certify that, pursuant to the Kansas Surface Owner Notice Act (House Bill 2032), I have provided the following to the surface owner(s) of the land upon which the subject well is or will be located: 1) a copy of the Form C-1, Form CB-1, Form T-1, or Form CP-1 that I am filing in connection with this form; 2) if the form being filed is a Form C-1 or Form CB-1, the plat(s) required by this form; and 3) my operator name, address, phone number, fax, and email address.

☐ I have not provided this information to the surface owner(s). I acknowledge that, because I have not provided this information, the KCC will be required to send this information to the surface owner(s). To mitigate the additional cost of the KCC performing this task, I acknowledge that I must provide the name and address of the surface owner by filling out the top section of this form and that I am being charged a \$30.00 handling fee, payable to the KCC, which is enclosed with this form.

*If choosing the second option, submit payment of the \$30.00 handling fee with this form. If the fee is not received with this form, the KSONA-1 form and the associated Form C-1, Form CB-1, Form T-1, or Form CP-1 will be returned.*

I hereby certify that the statements made herein are true and correct to the best of my knowledge and belief.

Date: 5-10-2016 Signature of Operator or Agent: [Signature] Accountant Title: \_\_\_\_\_

KANSAS CORPORATION COMMISSION  
OIL & GAS CONSERVATION DIVISION

Form T-1  
July 2014

Form must be Typed  
Form must be Signed  
All blanks must be Filled

**REQUEST FOR CHANGE OF OPERATOR  
TRANSFER OF INJECTION OR SURFACE PIT PERMIT**

Form KSONA-1, Certification of Compliance with the Kansas Surface Owner Notification Act,  
MUST be submitted with this form.

Check Applicable Boxes:

- ☒ Oil Lease: No. of Oil Wells 2 \*\*
- ☐ Gas Lease: No. of Gas Wells \_\_\_\_\_ \*\*
- ☐ Gas Gathering System: \_\_\_\_\_
- ☐ Saltwater Disposal Well - Permit No.: \_\_\_\_\_
- Spot Location: \_\_\_\_\_ feet from ☐ N / ☐ S Line  
\_\_\_\_\_ feet from ☐ E / ☐ W Line
- ☐ Enhanced Recovery Project Permit No.: \_\_\_\_\_
- Entire Project: ☐ Yes ☐ No
- Number of Injection Wells \_\_\_\_\_ \*\*

Field Name: RAHN

**\*\* Side Two Must Be Completed.**

Effective Date of Transfer: 01-01-2016

KS Dept of Revenue Lease No.: 118456

Lease Name: L AND M

Sec. 12 Twp. 34 R. 5 ☒ E ☐ W

Legal Description of Lease: \_\_\_\_\_

County: COWLEY

Production Zone(s): \_\_\_\_\_

Injection Zone(s): \_\_\_\_\_

Surface Pit Permit No.: \_\_\_\_\_  
(API No. if Drill Pit, WO or Haul)

Type of Pit: ☐ Emergency ☐ Burn ☐ Settling

☐ Haul-Off ☐ Workover ☐ Drilling

Past Operator's License No. 34058

Past Operator's Name & Address: MUSGROVE ENERGY INC  
PO BOX 2287 PONCA CITY, OK 74602

Title: PRESIDENT

Contact Person: VALOYCE MUSGROVE

Phone: 580-762-6355

Date: 4-5-16

Signature: Valoyce Musgrove

Received  
KANSAS CORPORATION COMMISSION

**MAY 13 2016**

CONSERVATION DIVISION  
WICHITA, KS

New Operator's License No. 33405

New Operator's Name & Address: ANSTINE & MUSGROVE INC  
PO BOX 391

PONCA CITY, OK 74602

Title: PRESIDENT

Contact Person: GARY ANSTINE

Phone: 580-762-6355

Oil / Gas Purchaser: CHS McPherson Refinery, Inc.

Date: 5-2-16

Signature: Gary Anstine

**Acknowledgment of Transfer:** The above request for transfer of injection authorization, surface pit permit # \_\_\_\_\_ has been noted, approved and duly recorded in the records of the Kansas Corporation Commission. This acknowledgment of transfer pertains to Kansas Corporation Commission records only and does not convey any ownership interest in the above injection well(s) or pit permit.

\_\_\_\_\_ is acknowledged as  
the new operator and may continue to inject fluids as authorized by  
Permit No.: \_\_\_\_\_. Recommended action: \_\_\_\_\_

Date: \_\_\_\_\_  
Authorized Signature

\_\_\_\_\_ is acknowledged as  
the new operator of the above named lease containing the surface pit  
permitted by No.: \_\_\_\_\_

Date: \_\_\_\_\_  
Authorized Signature

DISTRICT \_\_\_\_\_ EPR \_\_\_\_\_ PRODUCTION \_\_\_\_\_ UIC \_\_\_\_\_  
Mail to: Past Operator \_\_\_\_\_ New Operator \_\_\_\_\_ District \_\_\_\_\_

\* Lease Name: L AND M

\* Location:

Received  
KANSAS CORPORATION COMMISSION

MAY 13 2016

CONSERVATION DIVISION  
WICHITA, KS

*A separate sheet may be attached if necessary*

\* When transferring a unit which consists of more than one lease please file a separate side two for each lease. If a lease covers more than one section please indicate which section each well is located.

KANSAS CORPORATION COMMISSION  
OIL & GAS CONSERVATION DIVISION

Form KSONA-1  
July 2014  
Form Must Be Typed  
Form must be Signed  
All blanks must be Filled

**CERTIFICATION OF COMPLIANCE WITH THE  
KANSAS SURFACE OWNER NOTIFICATION ACT**

*This form must be submitted with all Forms C-1 (Notice of Intent to Drill); CB-1 (Cathodic Protection Borehole Intent); T-1 (Request for Change of Operator Transfer of Injection or Surface Pit Permit); and CP-1 (Well Plugging Application). Any such form submitted without an accompanying Form KSONA-1 will be returned.*

Select the corresponding form being filed: ☐ C-1 (Intent) ☐ CB-1 (Cathodic Protection Borehole Intent) ☒ T-1 (Transfer) ☐ CP-1 (Plugging Application)

OPERATOR: License # 33405  
Name: Anstine & Musgrove, Inc.  
Address 1: PO Box 391  
Address 2: \_\_\_\_\_  
City: Ponca City State: OK Zip: 74602 + \_\_\_\_\_  
Contact Person: Gary Anstine  
Phone: ( 580 ) 762-6355 Fax: ( \_\_\_\_\_ ) \_\_\_\_\_  
Email Address: stacy@dunningcpa.com

Well Location:  
\_\_\_\_\_-\_\_\_\_\_-\_\_\_\_\_- Sec. \_\_\_\_\_ Twp. \_\_\_\_\_ S. R. \_\_\_\_\_ ☐ East ☐ West  
County: \_\_\_\_\_  
Lease Name: \_\_\_\_\_ Well #: \_\_\_\_\_

*If filing a Form T-1 for multiple wells on a lease, enter the legal description of the lease below:*

**Surface Owner Information:**

Name: Valoyce Musgrove  
Address 1: PO Box 2287  
Address 2: \_\_\_\_\_  
City: Ponca City State: OK Zip: 74602 + \_\_\_\_\_

Received  
KANSAS CORPORATION COMMISSION  
MAY 13 2016  
CONSERVATION DIVISION  
WICHITA, KS

*When filing a Form T-1 involving multiple surface owners, attach an additional sheet listing all of the information to the left for each surface owner. Surface owner information can be found in the records of the register of deeds for the county, and in the real estate property tax records of the county treasurer.*

*If this form is being submitted with a Form C-1 (Intent) or CB-1 (Cathodic Protection Borehole Intent), you must supply the surface owners and the KCC with a plat showing the predicted locations of lease roads, tank batteries, pipelines, and electrical lines. The locations shown on the plat are preliminary non-binding estimates. The locations may be entered on the Form C-1 plat, Form CB-1 plat, or a separate plat may be submitted.*

**Select one of the following:**

☒ I certify that, pursuant to the Kansas Surface Owner Notice Act (House Bill 2032), I have provided the following to the surface owner(s) of the land upon which the subject well is or will be located: 1) a copy of the Form C-1, Form CB-1, Form T-1, or Form CP-1 that I am filing in connection with this form; 2) if the form being filed is a Form C-1 or Form CB-1, the plat(s) required by this form; and 3) my operator name, address, phone number, fax, and email address.

☐ I have not provided this information to the surface owner(s). I acknowledge that, because I have not provided this information, the KCC will be required to send this information to the surface owner(s). To mitigate the additional cost of the KCC performing this task, I acknowledge that I must provide the name and address of the surface owner by filling out the top section of this form and that I am being charged a \$30.00 handling fee, payable to the KCC, which is enclosed with this form.

*If choosing the second option, submit payment of the \$30.00 handling fee with this form. If the fee is not received with this form, the KSONA-1 form and the associated Form C-1, Form CB-1, Form T-1, or Form CP-1 will be returned.*

I hereby certify that the statements made herein are true and correct to the best of my knowledge and belief.

Date: 5-10-2016 Signature of Operator or Agent: [Signature] Accountant Title: \_\_\_\_\_

KANSAS CORPORATION COMMISSION  
OIL & GAS CONSERVATION DIVISION

Form T-1  
July 2014  
Form must be Typed  
Form must be Signed  
All blanks must be Filled

**REQUEST FOR CHANGE OF OPERATOR  
TRANSFER OF INJECTION OR SURFACE PIT PERMIT**

Form KSONA-1, Certification of Compliance with the Kansas Surface Owner Notification Act,  
MUST be submitted with this form.

Check Applicable Boxes:

- ☒ Oil Lease: No. of Oil Wells 5 \*\*  
☐ Gas Lease: No. of Gas Wells \_\_\_\_\_ \*\*  
☐ Gas Gathering System: \_\_\_\_\_  
☐ Saltwater Disposal Well - Permit No.: \_\_\_\_\_  
Spot Location: \_\_\_\_\_ feet from ☐ N / ☐ S Line  
\_\_\_\_\_ feet from ☐ E / ☐ W Line  
☐ Enhanced Recovery Project Permit No.: \_\_\_\_\_  
Entire Project: ☐ Yes ☐ No  
Number of Injection Wells \_\_\_\_\_ \*\*

Field Name: MUELLER

**\*\* Side Two Must Be Completed.**

Effective Date of Transfer: 01-01-2016

KS Dept of Revenue Lease No.: 107059

Lease Name: CORA CLARK

\_\_\_\_\_ - \_\_\_\_\_ - SE Sec. 18 Twp. 21 R. 12 ☐ E ☒ W

Legal Description of Lease: SE/4 SEC 18-21S-12W

County: STAFFORD

Production Zone(s): ARBUCKLE GROUP

Injection Zone(s): \_\_\_\_\_

Surface Pit Permit No.: \_\_\_\_\_  
(API No. if Drill Pit, WO or Haul)

Type of Pit: ☐ Emergency ☐ Burn ☐ Settling

☐ Haul-Off ☐ Workover ☐ Drilling

Received  
KANSAS CORPORATION COMMISSION

Past Operator's License No. 34058

Past Operator's Name & Address: MUSGROVE ENERGY INC

PO BOX 2287 PONCA CITY, OK 74602

Title: PRESIDENT

Contact Person: VALOYCE MUSGROVE

Phone: 580-762-6355

Date: 4-5-16

Signature: Valoyce Musgrove

**MAY 13 2016**

CONSERVATION DIVISION  
WICHITA, KS

New Operator's License No. 33405

New Operator's Name & Address: ANSTINE & MUSGROVE INC

PO BOX 391

PONCA CITY, OK 74602

Title: PRESIDENT

Contact Person: GARY ANSTINE

Phone: 580-762-6355

Oil / Gas Purchaser: CHS McPherson Refinery, Inc.

Date: 5-2-16

Signature: Gary Anstine

**Acknowledgment of Transfer:** The above request for transfer of injection authorization, surface pit permit # \_\_\_\_\_ has been noted, approved and duly recorded in the records of the Kansas Corporation Commission. This acknowledgment of transfer pertains to Kansas Corporation Commission records only and does not convey any ownership interest in the above injection well(s) or pit permit.

\_\_\_\_\_ is acknowledged as  
the new operator and may continue to inject fluids as authorized by  
Permit No.: \_\_\_\_\_. Recommended action: \_\_\_\_\_

Date: \_\_\_\_\_  
Authorized Signature

\_\_\_\_\_ is acknowledged as  
the new operator of the above named lease containing the surface pit  
permitted by No.: \_\_\_\_\_

Date: \_\_\_\_\_  
Authorized Signature

DISTRICT \_\_\_\_\_ EPR \_\_\_\_\_ PRODUCTION \_\_\_\_\_ UIC \_\_\_\_\_  
Mail to: Past Operator \_\_\_\_\_ New Operator \_\_\_\_\_ District \_\_\_\_\_

\* Lease Name: CORA CLARK

\* Location:

Received  
KANSAS CORPORATION COMMISSION  
MAY 13 2016  
CONSERVATION DIVISION  
WICHITA, KS

\* When transferring a unit which consists of more than one lease please file a separate side two for each lease. If a lease covers more than one section please indicate which section each well is located.

KANSAS CORPORATION COMMISSION  
OIL & GAS CONSERVATION DIVISION

**CERTIFICATION OF COMPLIANCE WITH THE  
KANSAS SURFACE OWNER NOTIFICATION ACT**

Form KSONA-1  
July 2014  
Form Must Be Typed  
Form must be Signed  
All blanks must be Filled

*This form must be submitted with all Forms C-1 (Notice of Intent to Drill); CB-1 (Cathodic Protection Borehole Intent); T-1 (Request for Change of Operator Transfer of Injection or Surface Pit Permit); and CP-1 (Well Plugging Application). Any such form submitted without an accompanying Form KSONA-1 will be returned.*

Select the corresponding form being filed: ☐ C-1 (Intent) ☐ CB-1 (Cathodic Protection Borehole Intent) ☒ T-1 (Transfer) ☐ CP-1 (Plugging Application)

OPERATOR: License # 33405  
Name: Anstine & Musgrove, Inc.  
Address 1: PO Box 391  
Address 2: \_\_\_\_\_  
City: Ponca City State: OK Zip: 74602 + \_\_\_\_\_  
Contact Person: Gary Anstine  
Phone: ( 580 ) 762-6355 Fax: ( \_\_\_\_\_ ) \_\_\_\_\_  
Email Address: stacy@dunningcpa.com

Well Location: \_\_\_\_\_  
\_\_\_\_\_ - \_\_\_\_\_ - \_\_\_\_\_ Sec. \_\_\_\_\_ Twp. \_\_\_\_\_ S. R. \_\_\_\_\_ ☐ East ☐ West  
County: \_\_\_\_\_  
Lease Name: \_\_\_\_\_ Well #: \_\_\_\_\_

*If filing a Form T-1 for multiple wells on a lease, enter the legal description of the lease below:*

**Surface Owner Information:**

Name: Larry Christenson  
Address 1: 1881 NE 40th Ave  
Address 2: \_\_\_\_\_  
City: Hudson State: KS Zip: 67545 + \_\_\_\_\_

Received  
KANSAS CORPORATION COMMISSION  
MAY 13 2016  
CONSERVATION DIVISION  
WICHITA, KS

*When filing a Form T-1 involving multiple surface owners, attach an additional sheet listing all of the information to the left for each surface owner. Surface owner information can be found in the records of the register of deeds for the county, and in the real estate property tax records of the county treasurer.*

*If this form is being submitted with a Form C-1 (Intent) or CB-1 (Cathodic Protection Borehole Intent), you must supply the surface owners and the KCC with a plat showing the predicted locations of lease roads, tank batteries, pipelines, and electrical lines. The locations shown on the plat are preliminary non-binding estimates. The locations may be entered on the Form C-1 plat, Form CB-1 plat, or a separate plat may be submitted.*

**Select one of the following:**

☒ I certify that, pursuant to the Kansas Surface Owner Notice Act (House Bill 2032), I have provided the following to the surface owner(s) of the land upon which the subject well is or will be located: 1) a copy of the Form C-1, Form CB-1, Form T-1, or Form CP-1 that I am filing in connection with this form; 2) if the form being filed is a Form C-1 or Form CB-1, the plat(s) required by this form; and 3) my operator name, address, phone number, fax, and email address.

☐ I have not provided this information to the surface owner(s). I acknowledge that, because I have not provided this information, the KCC will be required to send this information to the surface owner(s). To mitigate the additional cost of the KCC performing this task, I acknowledge that I must provide the name and address of the surface owner by filling out the top section of this form and that I am being charged a \$30.00 handling fee, payable to the KCC, which is enclosed with this form.

*If choosing the second option, submit payment of the \$30.00 handling fee with this form. If the fee is not received with this form, the KSONA-1 form and the associated Form C-1, Form CB-1, Form T-1, or Form CP-1 will be returned.*

I hereby certify that the statements made herein are true and correct to the best of my knowledge and belief.

Date: 5-10-2016 Signature of Operator or Agent: [Signature] Accountant Title: \_\_\_\_\_



KANSAS CORPORATION COMMISSION  
OIL & GAS CONSERVATION DIVISION

Form T-1  
July 2014  
Form must be Typed  
Form must be Signed  
All blanks must be Filled

**REQUEST FOR CHANGE OF OPERATOR  
TRANSFER OF INJECTION OR SURFACE PIT PERMIT**

Form KSONA-1, Certification of Compliance with the Kansas Surface Owner Notification Act,  
MUST be submitted with this form.

Check Applicable Boxes:

- ☒ Oil Lease: No. of Oil Wells 1 \*\*  
☐ Gas Lease: No. of Gas Wells \_\_\_\_\_ \*\*  
☐ Gas Gathering System: \_\_\_\_\_  
☐ Saltwater Disposal Well - Permit No.: \_\_\_\_\_  
Spot Location: \_\_\_\_\_ feet from ☐ N / ☐ S Line  
\_\_\_\_\_ feet from ☐ E / ☐ W Line  
☐ Enhanced Recovery Project Permit No.: \_\_\_\_\_  
Entire Project: ☐ Yes ☐ No  
Number of Injection Wells \_\_\_\_\_ \*\*

Field Name: RAINBOW BEND

**\*\* Side Two Must Be Completed.**

Effective Date of Transfer: 01-01-2016  
KS Dept of Revenue Lease No.: 102123  
Lease Name: JULIA U HUNT  
\_\_\_\_\_ Sec. 16 Twp. 33 R. 3 ☒ E ☐ W  
Legal Description of Lease: Approx 30 acres in SW/4 of SEC 16-33S-3E  
County: COWLEY  
Production Zone(s): BEVIER COAL BED  
Injection Zone(s): \_\_\_\_\_

Surface Pit Permit No.: \_\_\_\_\_  
(API No. if Drill Pit, WO or Haul)

Type of Pit: ☐ Emergency ☐ Burn ☐ Settling

☐ Haul-Off ☐ Workover ☐ Drilling

Past Operator's License No. 34058  
Past Operator's Name & Address: MUSGROVE ENERGY INC  
PO BOX 2287 PONCA CITY, OK 74602  
Title: PRESIDENT

Contact Person: VALOYCE MUSGROVE  
Phone: 580-762-6355  
Date: 4-5-16  
Signature: Valoyce Musgrove  
Received  
KANSAS CORPORATION COMMISSION  
MAY 13 2016  
CONSERVATION DIVISION  
WICHITA, KS

New Operator's License No. 33405  
New Operator's Name & Address: ANSTINE & MUSGROVE INC  
PO BOX 391  
PONCA CITY, OK 74602  
Title: PRESIDENT

Contact Person: GARY ANSTINE  
Phone: 580-762-6355  
Oil / Gas Purchaser: Sundco Partners Mktg & Terminals LP  
Date: 5-2-16  
Signature: Gary Anstine

**Acknowledgment of Transfer:** The above request for transfer of injection authorization, surface pit permit # \_\_\_\_\_ has been noted, approved and duly recorded in the records of the Kansas Corporation Commission. This acknowledgment of transfer pertains to Kansas Corporation Commission records only and does not convey any ownership interest in the above injection well(s) or pit permit.

\_\_\_\_\_ is acknowledged as  
the new operator and may continue to inject fluids as authorized by  
Permit No.: \_\_\_\_\_. Recommended action: \_\_\_\_\_  
Date: \_\_\_\_\_  
Authorized Signature

\_\_\_\_\_ is acknowledged as  
the new operator of the above named lease containing the surface pit  
permitted by No.: \_\_\_\_\_.  
Date: \_\_\_\_\_  
Authorized Signature

DISTRICT \_\_\_\_\_ EPR \_\_\_\_\_ PRODUCTION \_\_\_\_\_ UIC \_\_\_\_\_  
Mail to: Past Operator \_\_\_\_\_ New Operator \_\_\_\_\_ District \_\_\_\_\_

\* Lease Name: JULIA U HUNT

\* Location:

Received  
KANSAS CORPORATION COMMISSION  
MAY 13 2015  
CONSERVATION DIVISION  
WICHITA, KS

\* When transferring a unit which consists of more than one lease please file a separate side two for each lease. If a lease covers more than one section please indicate which section each well is located.

KANSAS CORPORATION COMMISSION  
OIL & GAS CONSERVATION DIVISION

Form KSONA-1  
July 2014

Form Must Be Typed  
Form must be Signed  
All blanks must be Filled

**CERTIFICATION OF COMPLIANCE WITH THE  
KANSAS SURFACE OWNER NOTIFICATION ACT**

*This form must be submitted with all Forms C-1 (Notice of Intent to Drill); CB-1 (Cathodic Protection Borehole Intent); T-1 (Request for Change of Operator Transfer of Injection or Surface Pit Permit); and CP-1 (Well Plugging Application). Any such form submitted without an accompanying Form KSONA-1 will be returned.*

Select the corresponding form being filed: ☐ C-1 (Intent) ☐ CB-1 (Cathodic Protection Borehole Intent) ☒ T-1 (Transfer) ☐ CP-1 (Plugging Application)

OPERATOR: License # 33405  
Name: Anstine & Musgrove, Inc.  
Address 1: PO Box 391  
Address 2: \_\_\_\_\_  
City: Ponca City State: OK Zip: 74602 + \_\_\_\_\_  
Contact Person: Gary Anstine  
Phone: ( 580 ) 762-6355 Fax: ( \_\_\_\_\_ ) \_\_\_\_\_  
Email Address: stacy@dunningcpa.com

Well Location:

\_\_\_\_\_ Sec. \_\_\_\_\_ Twp. \_\_\_\_\_ S. R. \_\_\_\_\_ ☐ East ☐ West

County: \_\_\_\_\_

Lease Name: \_\_\_\_\_ Well #: \_\_\_\_\_

*If filing a Form T-1 for multiple wells on a lease, enter the legal description of the lease below:*

Received  
KANSAS CORPORATION COMMISSION  
MAY 13 2016  
CONSERVATION DIVISION  
WICHITA, KS

**Surface Owner Information:**

Name: Lester Priest  
Address 1: 22337 41st Road  
Address 2: \_\_\_\_\_  
City: Winfield State: KS Zip: 67156 + \_\_\_\_\_

*When filing a Form T-1 involving multiple surface owners, attach an additional sheet listing all of the information to the left for each surface owner. Surface owner information can be found in the records of the register of deeds for the county, and in the real estate property tax records of the county treasurer.*

*If this form is being submitted with a Form C-1 (Intent) or CB-1 (Cathodic Protection Borehole Intent), you must supply the surface owners and the KCC with a plat showing the predicted locations of lease roads, tank batteries, pipelines, and electrical lines. The locations shown on the plat are preliminary non-binding estimates. The locations may be entered on the Form C-1 plat, Form CB-1 plat, or a separate plat may be submitted.*

**Select one of the following:**

☒ I certify that, pursuant to the Kansas Surface Owner Notice Act (House Bill 2032), I have provided the following to the surface owner(s) of the land upon which the subject well is or will be located: 1) a copy of the Form C-1, Form CB-1, Form T-1, or Form CP-1 that I am filing in connection with this form; 2) if the form being filed is a Form C-1 or Form CB-1, the plat(s) required by this form; and 3) my operator name, address, phone number, fax, and email address.

☐ I have not provided this information to the surface owner(s). I acknowledge that, because I have not provided this information, the KCC will be required to send this information to the surface owner(s). To mitigate the additional cost of the KCC performing this task, I acknowledge that I must provide the name and address of the surface owner by filling out the top section of this form and that I am being charged a \$30.00 handling fee, payable to the KCC, which is enclosed with this form.

*If choosing the second option, submit payment of the \$30.00 handling fee with this form. If the fee is not received with this form, the KSONA-1 form and the associated Form C-1, Form CB-1, Form T-1, or Form CP-1 will be returned.*

I hereby certify that the statements made herein are true and correct to the best of my knowledge and belief.

Date: 5-10-2016 Signature of Operator or Agent: [Signature] Title: Accountant

KANSAS CORPORATION COMMISSION  
OIL & GAS CONSERVATION DIVISION

Form T-1  
July 2014  
Form must be Typed  
Form must be Signed  
All blanks must be Filled

**REQUEST FOR CHANGE OF OPERATOR  
TRANSFER OF INJECTION OR SURFACE PIT PERMIT**

Form KSONA-1, Certification of Compliance with the Kansas Surface Owner Notification Act,  
MUST be submitted with this form.

Check Applicable Boxes:

- ☒ Oil Lease: No. of Oil Wells 1 \*\*
- ☐ Gas Lease: No. of Gas Wells \_\_\_\_\_ \*\*
- ☐ Gas Gathering System: \_\_\_\_\_
- ☐ Saltwater Disposal Well - Permit No.: \_\_\_\_\_
- Spot Location: \_\_\_\_\_ feet from ☐ N / ☐ S Line  
\_\_\_\_\_ feet from ☐ E / ☐ W Line
- ☐ Enhanced Recovery Project Permit No.: \_\_\_\_\_
- Entire Project: ☐ Yes ☐ No
- Number of Injection Wells \_\_\_\_\_ \*\*

Field Name: RAHN

**\*\* Side Two Must Be Completed.**

Effective Date of Transfer: 01-01-2016

KS Dept of Revenue Lease No.: 102114

Lease Name: JESSIE RAHN

Sec. 13 Twp. 34 R. 5 ☒ E ☐ W

Legal Description of Lease: NW/4 SEC 13 T34S R5E

County: COWLEY

Production Zone(s): ARBUCKLE GROUP

Injection Zone(s): \_\_\_\_\_

Surface Pit Permit No.: \_\_\_\_\_  
(API No. if Drill Pit, WO or Haul)

\_\_\_\_\_ feet from ☐ N / ☐ S Line of Section

\_\_\_\_\_ feet from ☐ E / ☐ W Line of Section

Type of Pit: ☐ Emergency ☐ Burn ☐ Settling ☐ Haul-Off ☐ Workover ☐ Drilling

Past Operator's License No. 34058

Contact Person: VALOYCE MUSGROVE

Past Operator's Name & Address: MUSGROVE ENERGY INC

Phone: 580-762-6355

PO BOX 2287 PONCA CITY, OK 74602

Date: 4-5-16

Title: PRESIDENT

Signature: Valoyce Musgrove

New Operator's License No. 33405

Contact Person: GARY ANSTINE

New Operator's Name & Address: ANSTINE & MUSGROVE INC

Phone: 580-762-6355

PO BOX 391

Oil / Gas Purchaser: CHS McPherson Refinery, Inc.

PONCA CITY, OK 74602

Date: 5-2-16

Title: PRESIDENT

Signature: [Signature]

**Acknowledgment of Transfer:** The above request for transfer of injection authorization, surface pit permit # \_\_\_\_\_ has been noted, approved and duly recorded in the records of the Kansas Corporation Commission. This acknowledgment of transfer pertains to Kansas Corporation Commission records only and does not convey any ownership interest in the above injection well(s) or pit permit.

\_\_\_\_\_ is acknowledged as  
the new operator and may continue to inject fluids as authorized by  
Permit No.: \_\_\_\_\_. Recommended action: \_\_\_\_\_

Date: \_\_\_\_\_  
Authorized Signature

\_\_\_\_\_ is acknowledged as  
the new operator of the above named lease containing the surface pit  
permitted by No.: \_\_\_\_\_

Date: \_\_\_\_\_  
Authorized Signature

DISTRICT \_\_\_\_\_ EPR \_\_\_\_\_ PRODUCTION \_\_\_\_\_ UIC \_\_\_\_\_  
Mail to: Past Operator \_\_\_\_\_ New Operator \_\_\_\_\_ District \_\_\_\_\_

\* Lease Name: JESSIE RAHN

\* Location:

Received  
KANSAS CORPORATION COMMISSION  
MAY 13 2016  
CONSERVATION DIVISION  
WICHITA, KS

\* When transferring a unit which consists of more than one lease please file a separate side two for each lease. If a lease covers more than one section please indicate which section each well is located.

KANSAS CORPORATION COMMISSION  
OIL & GAS CONSERVATION DIVISION

Form KSONA-1  
July 2014  
Form Must Be Typed  
Form must be Signed  
All blanks must be Filled

**CERTIFICATION OF COMPLIANCE WITH THE  
KANSAS SURFACE OWNER NOTIFICATION ACT**

*This form must be submitted with all Forms C-1 (Notice of Intent to Drill); CB-1 (Cathodic Protection Borehole Intent); T-1 (Request for Change of Operator Transfer of Injection or Surface Pit Permit); and CP-1 (Well Plugging Application). Any such form submitted without an accompanying Form KSONA-1 will be returned.*

Select the corresponding form being filed: ☐ C-1 (Intent) ☐ CB-1 (Cathodic Protection Borehole Intent) ☒ T-1 (Transfer) ☐ CP-1 (Plugging Application)

OPERATOR: License # 33405  
Name: Anstine & Musgrove, Inc.  
Address 1: PO Box 391  
Address 2: \_\_\_\_\_  
City: Ponca City State: OK Zip: 74602 + \_\_\_\_\_  
Contact Person: Gary Anstine  
Phone: ( 580 ) 762-6355 Fax: ( \_\_\_\_\_ ) \_\_\_\_\_  
Email Address: stacy@dunningcpa.com

Well Location:  
\_\_\_\_\_-\_\_\_\_\_-\_\_\_\_\_- Sec. \_\_\_\_\_ Twp. \_\_\_\_\_ S. R. \_\_\_\_\_ ☐ East ☐ West  
County: \_\_\_\_\_  
Lease Name: \_\_\_\_\_ Well #: \_\_\_\_\_

*If filing a Form T-1 for multiple wells on a lease, enter the legal description of the lease below:*

**Surface Owner Information:**

Name: Gilbert Rahn  
Address 1: 18500 181st Road  
Address 2: \_\_\_\_\_  
City: Arkansas City State: KS Zip: 67005 + \_\_\_\_\_

Received  
KANSAS CORPORATION COMMISSION  
MAY 13 2016  
CONSERVATION DIVISION  
WICHITA, KS

*When filing a Form T-1 involving multiple surface owners, attach an additional sheet listing all of the information to the left for each surface owner. Surface owner information can be found in the records of the register of deeds for the county, and in the real estate property tax records of the county treasurer.*

*If this form is being submitted with a Form C-1 (Intent) or CB-1 (Cathodic Protection Borehole Intent), you must supply the surface owners and the KCC with a plat showing the predicted locations of lease roads, tank batteries, pipelines, and electrical lines. The locations shown on the plat are preliminary non-binding estimates. The locations may be entered on the Form C-1 plat, Form CB-1 plat, or a separate plat may be submitted.*

**Select one of the following:**

- ☒ I certify that, pursuant to the Kansas Surface Owner Notice Act (House Bill 2032), I have provided the following to the surface owner(s) of the land upon which the subject well is or will be located: 1) a copy of the Form C-1, Form CB-1, Form T-1, or Form CP-1 that I am filing in connection with this form; 2) if the form being filed is a Form C-1 or Form CB-1, the plat(s) required by this form; and 3) my operator name, address, phone number, fax, and email address.
- ☐ I have not provided this information to the surface owner(s). I acknowledge that, because I have not provided this information, the KCC will be required to send this information to the surface owner(s). To mitigate the additional cost of the KCC performing this task, I acknowledge that I must provide the name and address of the surface owner by filling out the top section of this form and that I am being charged a \$30.00 handling fee, payable to the KCC, which is enclosed with this form.

*If choosing the second option, submit payment of the \$30.00 handling fee with this form. If the fee is not received with this form, the KSONA-1 form and the associated Form C-1, Form CB-1, Form T-1, or Form CP-1 will be returned.*

I hereby certify that the statements made herein are true and correct to the best of my knowledge and belief.

Date: 5-10-2016 Signature of Operator or Agent: Bruce Seltzer Title: Accountant

KANSAS CORPORATION COMMISSION  
OIL & GAS CONSERVATION DIVISION

Form T-1  
July 2014  
Form must be Typed  
Form must be Signed  
All blanks must be Filled

**REQUEST FOR CHANGE OF OPERATOR  
TRANSFER OF INJECTION OR SURFACE PIT PERMIT**

Form KSONA-1, Certification of Compliance with the Kansas Surface Owner Notification Act,  
MUST be submitted with this form.

Check Applicable Boxes:

- ☒ Oil Lease: No. of Oil Wells 1 \*\*
- ☐ Gas Lease: No. of Gas Wells \_\_\_\_\_ \*\*
- ☐ Gas Gathering System: \_\_\_\_\_
- ☐ Saltwater Disposal Well - Permit No.: \_\_\_\_\_
- Spot Location: \_\_\_\_\_ feet from ☐ N / ☐ S Line  
\_\_\_\_\_ feet from ☐ E / ☐ W Line
- ☐ Enhanced Recovery Project Permit No.: \_\_\_\_\_
- Entire Project: ☐ Yes ☐ No
- Number of Injection Wells \_\_\_\_\_ \*\*

Field Name: RAHN

**\*\* Side Two Must Be Completed.**

Effective Date of Transfer: 01-01-2016

KS Dept of Revenue Lease No.: 102114

Lease Name: Rahn Unit

W/2 - SE/4 - \_\_\_\_\_ Sec. 7 Twp. 34S R. 6 ☒ E ☐ W

Legal Description of Lease: NE/4 NW/4 & SW/4 NW/4 & SW/4 NW/4 & W/2 SW/4 OF SEC 7 34S 6E.

SE/4 and a tract in NE/4 SEC 12 34S 6E. N/2 NE/4 & SW/4 NE/4 SEC 13 34S 6E. S/2 SE/4 west of Grouse Creek SEC 6 34S 6E.

County: COWLEY

Production Zone(s): ARBUCKLE GROUP

Injection Zone(s): \_\_\_\_\_

Surface Pit Permit No.: \_\_\_\_\_ feet from ☐ N / ☐ S Line of Section  
(API No. if Drill Pit, WO or Haul) \_\_\_\_\_ feet from ☐ E / ☐ W Line of Section

Type of Pit: ☐ Emergency ☐ Burn ☐ Settling ☐ Haul-Off ☐ Workover ☐ Drilling

Past Operator's License No. 34058

Past Operator's Name & Address: MUSGROVE ENERGY INC

PO BOX 2287 PONCA CITY, OK 74602

Title: PRESIDENT

Contact Person: VALOYCE MUSGROVE

Phone: 580-762-6355

Date: 4-5-16

Signature: Valoyce Musgrove

KANSAS CORPORATION COMMISSION

MAY 13 2016

CONSERVATION DIVISION  
WICHITA, KS

New Operator's License No. 33405

New Operator's Name & Address: ANSTINE & MUSGROVE INC

PO BOX 391

PONCA CITY, OK 74602

Title: PRESIDENT

Contact Person: GARY ANSTINE

Phone: 580-762-6355

Oil / Gas Purchaser: GHS McPherson Refinery, Inc

Date: 5-2-16

Signature: [Signature]

**Acknowledgment of Transfer:** The above request for transfer of injection authorization, surface pit permit # \_\_\_\_\_ has been noted, approved and duly recorded in the records of the Kansas Corporation Commission. This acknowledgment of transfer pertains to Kansas Corporation Commission records only and does not convey any ownership interest in the above injection well(s) or pit permit.

\_\_\_\_\_ is acknowledged as  
the new operator and may continue to inject fluids as authorized by  
Permit No.: \_\_\_\_\_. Recommended action: \_\_\_\_\_

Date: \_\_\_\_\_  
Authorized Signature

\_\_\_\_\_ is acknowledged as  
the new operator of the above named lease containing the surface pit  
permitted by No.: \_\_\_\_\_.

Date: \_\_\_\_\_  
Authorized Signature

DISTRICT \_\_\_\_\_ EPR \_\_\_\_\_ PRODUCTION \_\_\_\_\_ UIC \_\_\_\_\_  
Mail to: Past Operator \_\_\_\_\_ New Operator \_\_\_\_\_ District \_\_\_\_\_





KANSAS CORPORATION COMMISSION  
OIL & GAS CONSERVATION DIVISION

Form KSONA-1  
July 2014  
Form Must Be Typed  
Form must be Signed  
All blanks must be Filled

**CERTIFICATION OF COMPLIANCE WITH THE  
KANSAS SURFACE OWNER NOTIFICATION ACT**

*This form must be submitted with all Forms C-1 (Notice of Intent to Drill); CB-1 (Cathodic Protection Borehole Intent); T-1 (Request for Change of Operator Transfer of Injection or Surface Pit Permit); and CP-1 (Well Plugging Application). Any such form submitted without an accompanying Form KSONA-1 will be returned.*

Select the corresponding form being filed: ☐ C-1 (Intent) ☐ CB-1 (Cathodic Protection Borehole Intent) ☒ T-1 (Transfer) ☐ CP-1 (Plugging Application)

OPERATOR: License # 33405  
Name: Anstine & Musgrove, Inc.  
Address 1: PO Box 391  
Address 2: \_\_\_\_\_  
City: Ponca City State: OK Zip: 74602 + \_\_\_\_\_  
Contact Person: Gary Anstine  
Phone: ( 580 ) 762-6355 Fax: ( \_\_\_\_\_ ) \_\_\_\_\_  
Email Address: stacy@dunningcpa.com

Well Location:  
\_\_\_\_\_-\_\_\_\_\_-\_\_\_\_\_- Sec. \_\_\_\_ Twp. \_\_\_\_ S. R. \_\_\_\_ ☐ East ☐ West  
County: \_\_\_\_\_  
Lease Name: \_\_\_\_\_ Well #: \_\_\_\_\_

*If filing a Form T-1 for multiple wells on a lease, enter the legal description of the lease below:*

**Surface Owner Information:**

Name: James Hardy  
Address 1: 19333 US 160  
Address 2: \_\_\_\_\_  
City: Arkansas City State: KS Zip: 67005 + \_\_\_\_\_

Received  
KANSAS CORPORATION COMMISSION  
MAY 13 2016  
CONSERVATION DIVISION  
WICHITA, KS

*When filing a Form T-1 involving multiple surface owners, attach an additional sheet listing all of the information to the left for each surface owner. Surface owner information can be found in the records of the register of deeds for the county, and in the real estate property tax records of the county treasurer.*

*If this form is being submitted with a Form C-1 (Intent) or CB-1 (Cathodic Protection Borehole Intent), you must supply the surface owners and the KCC with a plat showing the predicted locations of lease roads, tank batteries, pipelines, and electrical lines. The locations shown on the plat are preliminary non-binding estimates. The locations may be entered on the Form C-1 plat, Form CB-1 plat, or a separate plat may be submitted.*

**Select one of the following:**

- ☒ I certify that, pursuant to the Kansas Surface Owner Notice Act (House Bill 2032), I have provided the following to the surface owner(s) of the land upon which the subject well is or will be located: 1) a copy of the Form C-1, Form CB-1, Form T-1, or Form CP-1 that I am filing in connection with this form; 2) if the form being filed is a Form C-1 or Form CB-1, the plat(s) required by this form; and 3) my operator name, address, phone number, fax, and email address.
- ☐ I have not provided this information to the surface owner(s). I acknowledge that, because I have not provided this information, the KCC will be required to send this information to the surface owner(s). To mitigate the additional cost of the KCC performing this task, I acknowledge that I must provide the name and address of the surface owner by filling out the top section of this form and that I am being charged a \$30.00 handling fee, payable to the KCC, which is enclosed with this form.

*If choosing the second option, submit payment of the \$30.00 handling fee with this form. If the fee is not received with this form, the KSONA-1 form and the associated Form C-1, Form CB-1, Form T-1, or Form CP-1 will be returned.*

I hereby certify that the statements made herein are true and correct to the best of my knowledge and belief.

Date: 5-10-2016 Signature of Operator or Agent: [Signature] Accountant: \_\_\_\_\_ Title: \_\_\_\_\_

KANSAS CORPORATION COMMISSION  
OIL & GAS CONSERVATION DIVISION

Form T-1  
July 2014  
Form must be Typed  
Form must be Signed  
All blanks must be Filled

**REQUEST FOR CHANGE OF OPERATOR  
TRANSFER OF INJECTION OR SURFACE PIT PERMIT**

Form KSONA-1, Certification of Compliance with the Kansas Surface Owner Notification Act,  
MUST be submitted with this form.

Check Applicable Boxes:

- ☒ Oil Lease: No. of Oil Wells 3 \*\*  
☐ Gas Lease: No. of Gas Wells \_\_\_\_\_ \*\*  
☐ Gas Gathering System: \_\_\_\_\_  
☐ Saltwater Disposal Well - Permit No.: \_\_\_\_\_  
Spot Location: \_\_\_\_\_ feet from ☐ N / ☐ S Line  
\_\_\_\_\_ feet from ☐ E / ☐ W Line  
☐ Enhanced Recovery Project Permit No.: \_\_\_\_\_  
Entire Project: ☐ Yes ☐ No  
Number of Injection Wells \_\_\_\_\_ \*\*

Field Name: MAX

**\*\* Side Two Must Be Completed.**

Effective Date of Transfer: 01-01-2016  
KS Dept of Revenue Lease No.: 118104  
Lease Name: VOIGHT EAST  
\_\_\_\_\_ - \_\_\_\_\_ - SW Sec. 12 Twp. 22 R. 12 ☐ E ☒ W  
Legal Description of Lease: SW/4 SEC 12-22S-12W  
County: STAFFORD  
Production Zone(s): ARBUCKLE GROUP  
Injection Zone(s): \_\_\_\_\_

Surface Pit Permit No.: \_\_\_\_\_  
(API No. if Drill Pit, WO or Haul)

\_\_\_\_\_ feet from ☐ N / ☐ S Line of Section  
\_\_\_\_\_ feet from ☐ E / ☐ W Line of Section

Type of Pit: ☐ Emergency ☐ Burn ☐ Settling ☐ Haul-Off ☐ Workover ☐ Drilling

Past Operator's License No. 34058  
Past Operator's Name & Address: MUSGROVE ENERGY INC  
PO BOX 2287 PONCA CITY, OK 74602  
Title: PRESIDENT

Contact Person: VALOYCE MUSGROVE  
Phone: 580-762-6355  
Date: 4-5-16  
Signature: Valoyce Musgrove  
KANSAS CORPORATION COMMISSION  
MAY 13 2016  
CONSERVATION DIVISION  
WICHITA KS

New Operator's License No. 33405  
New Operator's Name & Address: ANSTINE & MUSGROVE INC  
PO BOX 391  
PONCA CITY, OK 74602  
Title: PRESIDENT

Contact Person: GARY ANSTINE  
Phone: 580-762-6355  
Oil / Gas Purchaser: CHS McPherson Refinery, Inc.  
Date: 5-2-16  
Signature: \_\_\_\_\_

**Acknowledgment of Transfer:** The above request for transfer of injection authorization, surface pit permit # \_\_\_\_\_ has been noted, approved and duly recorded in the records of the Kansas Corporation Commission. This acknowledgment of transfer pertains to Kansas Corporation Commission records only and does not convey any ownership interest in the above injection well(s) or pit permit.

\_\_\_\_\_ is acknowledged as  
the new operator and may continue to inject fluids as authorized by  
Permit No.: \_\_\_\_\_. Recommended action: \_\_\_\_\_  
Date: \_\_\_\_\_  
Authorized Signature

\_\_\_\_\_ is acknowledged as  
the new operator of the above named lease containing the surface pit  
permitted by No.: \_\_\_\_\_.  
Date: \_\_\_\_\_  
Authorized Signature

DISTRICT \_\_\_\_\_ EPR \_\_\_\_\_ PRODUCTION \_\_\_\_\_ UIC \_\_\_\_\_  
Mail to: Past Operator \_\_\_\_\_ New Operator \_\_\_\_\_ District \_\_\_\_\_

\* Location: .....

Received  
KANSAS CORPORATION COMMISSION  
MAY 13 2016  
CONSERVATION DIVISION  
WICHITA, KS

\* When transferring a unit which consists of more than one lease please file a separate side two for each lease. If a lease covers more than one section please indicate which section each well is located.

KANSAS CORPORATION COMMISSION  
OIL & GAS CONSERVATION DIVISION

Form KSONA-1  
July 2014  
Form Must Be Typed  
Form must be Signed  
All blanks must be Filled

**CERTIFICATION OF COMPLIANCE WITH THE  
KANSAS SURFACE OWNER NOTIFICATION ACT**

*This form must be submitted with all Forms C-1 (Notice of Intent to Drill); CB-1 (Cathodic Protection Borehole Intent); T-1 (Request for Change of Operator Transfer of Injection or Surface Pit Permit); and CP-1 (Well Plugging Application). Any such form submitted without an accompanying Form KSONA-1 will be returned.*

Select the corresponding form being filed: ☐ C-1 (Intent) ☐ CB-1 (Cathodic Protection Borehole Intent) ☒ T-1 (Transfer) ☐ CP-1 (Plugging Application)

OPERATOR: License # 33405  
Name: Anstine & Musgrove, Inc.  
Address 1: PO Box 391  
Address 2: \_\_\_\_\_  
City: Ponca City State: OK Zip: 74602 + \_\_\_\_\_  
Contact Person: Gary Anstine  
Phone: ( 580 ) 762-6355 Fax: ( \_\_\_\_\_ ) \_\_\_\_\_  
Email Address: stacy@dunningcpa.com

Well Location: \_\_\_\_\_  
\_\_\_\_\_ - \_\_\_\_\_ - \_\_\_\_\_ Sec. \_\_\_\_\_ Twp. \_\_\_\_\_ S. R. \_\_\_\_\_ ☐ East ☐ West  
County: \_\_\_\_\_  
Lease Name: \_\_\_\_\_ Well #: \_\_\_\_\_

*If filing a Form T-1 for multiple wells on a lease, enter the legal description of the lease below:*

**Surface Owner Information:**

Name: Lloyd Willinger Family Trust  
Address 1: 815 NE 140th St  
Address 2: \_\_\_\_\_  
City: Hudson State: KS Zip: 67545 + \_\_\_\_\_

Received  
KANSAS CORPORATION COMMISSION  
MAY 13 2016  
CONSERVATION DIVISION  
WICHITA, KS

*When filing a Form T-1 involving multiple surface owners, attach an additional sheet listing all of the information to the left for each surface owner. Surface owner information can be found in the records of the register of deeds for the county, and in the real estate property tax records of the county treasurer.*

*If this form is being submitted with a Form C-1 (Intent) or CB-1 (Cathodic Protection Borehole Intent), you must supply the surface owners and the KCC with a plat showing the predicted locations of lease roads, tank batteries, pipelines, and electrical lines. The locations shown on the plat are preliminary non-binding estimates. The locations may be entered on the Form C-1 plat, Form CB-1 plat, or a separate plat may be submitted.*

**Select one of the following:**

☒ I certify that, pursuant to the Kansas Surface Owner Notice Act (House Bill 2032), I have provided the following to the surface owner(s) of the land upon which the subject well is or will be located: 1) a copy of the Form C-1, Form CB-1, Form T-1, or Form CP-1 that I am filing in connection with this form; 2) if the form being filed is a Form C-1 or Form CB-1, the plat(s) required by this form; and 3) my operator name, address, phone number, fax, and email address.

☐ I have not provided this information to the surface owner(s). I acknowledge that, because I have not provided this information, the KCC will be required to send this information to the surface owner(s). To mitigate the additional cost of the KCC performing this task, I acknowledge that I must provide the name and address of the surface owner by filling out the top section of this form and that I am being charged a \$30.00 handling fee, payable to the KCC, which is enclosed with this form.

*If choosing the second option, submit payment of the \$30.00 handling fee with this form. If the fee is not received with this form, the KSONA-1 form and the associated Form C-1, Form CB-1, Form T-1, or Form CP-1 will be returned.*

I hereby certify that the statements made herein are true and correct to the best of my knowledge and belief.

Date: 5-10-2016 Signature of Operator or Agent: [Signature] Title: Accountant

KANSAS CORPORATION COMMISSION  
OIL & GAS CONSERVATION DIVISION

Form T-1

July 2014

Form must be Typed

Form must be Signed

All blanks must be Filled

**REQUEST FOR CHANGE OF OPERATOR  
TRANSFER OF INJECTION OR SURFACE PIT PERMIT**

Form KSONA-1, Certification of Compliance with the Kansas Surface Owner Notification Act,  
MUST be submitted with this form.

Check Applicable Boxes:

- ☒ Oil Lease: No. of Oil Wells 2 \*\*
- ☐ Gas Lease: No. of Gas Wells \_\_\_\_\_ \*\*
- ☐ Gas Gathering System: \_\_\_\_\_
- ☐ Saltwater Disposal Well - Permit No.: \_\_\_\_\_
- Spot Location: \_\_\_\_\_ feet from ☐ N / ☐ S Line  
\_\_\_\_\_ feet from ☐ E / ☐ W Line
- ☐ Enhanced Recovery Project Permit No.: \_\_\_\_\_
- Entire Project: ☐ Yes ☐ No
- Number of Injection Wells \_\_\_\_\_ \*\*

Field Name: MAX

**\*\* Side Two Must Be Completed.**

Effective Date of Transfer: 01-01-2016

KS Dept of Revenue Lease No.: 115286

Lease Name: VOIGHT WEST

\_\_\_\_\_ - \_\_\_\_\_ - SE Sec. 11 Twp. 22 R. 12 ☐ E ☒ W

Legal Description of Lease: SE/4 SEC 11-22S-12W

County: STAFFORD

Production Zone(s): ARBUCKLE GROUP

Injection Zone(s): \_\_\_\_\_

Surface Pit Permit No.: \_\_\_\_\_  
(API No. if Drill Pit, WO or Haul)

\_\_\_\_\_ feet from ☐ N / ☐ S Line of Section

\_\_\_\_\_ feet from ☐ E / ☐ W Line of Section

Type of Pit: ☐ Emergency ☐ Burn ☐ Settling

☐ Haul-Off ☐ Workover ☐ Drilling

Past Operator's License No. 34058

Contact Person: VALOYCE MUSGROVE KANSAS CORPORATION COMMISSION

Past Operator's Name & Address: MUSGROVE ENERGY INC

Phone: 580-762-6355 **MAY 13 2016**

PO BOX 2287 PONCA CITY, OK 74602

Date: 4-5-16 CONSERVATION DIVISION

Title: PRESIDENT

Signature: Valoyce Musgrove WICHITA, KS

New Operator's License No. 33405

Contact Person: GARY ANSTINE

New Operator's Name & Address: ANSTINE & MUSGROVE INC

Phone: 580-762-6355

PO BOX 391

Oil / Gas Purchaser: CHS McPherson Refinery, Inc.

PONCA CITY, OK 74602

Date: 5-2-16

Title: PRESIDENT

Signature: Gary Anstine

**Acknowledgment of Transfer:** The above request for transfer of injection authorization, surface pit permit # \_\_\_\_\_ has been noted, approved and duly recorded in the records of the Kansas Corporation Commission. This acknowledgment of transfer pertains to Kansas Corporation Commission records only and does not convey any ownership interest in the above injection well(s) or pit permit.

\_\_\_\_\_ is acknowledged as  
the new operator and may continue to inject fluids as authorized by  
Permit No.: \_\_\_\_\_. Recommended action: \_\_\_\_\_

Date: \_\_\_\_\_  
Authorized Signature

\_\_\_\_\_ is acknowledged as  
the new operator of the above named lease containing the surface pit  
permitted by No.: \_\_\_\_\_

Date: \_\_\_\_\_  
Authorized Signature

DISTRICT \_\_\_\_\_ EPR \_\_\_\_\_ PRODUCTION \_\_\_\_\_ UIC \_\_\_\_\_  
Mail to: Past Operator \_\_\_\_\_ New Operator \_\_\_\_\_ District \_\_\_\_\_

**Must Be Filed For All Wells**

\* Lease Name: VOIGHT WEST

\* Location:

Received  
KANSAS CORPORATION COMMISSION  
MAY 13 2016  
CONSERVATION DIVISION  
WICHITA, KS

\* When transferring a unit which consists of more than one lease please file a separate side two for each lease. If a lease covers more than one section please indicate which section each well is located.

KANSAS CORPORATION COMMISSION  
OIL & GAS CONSERVATION DIVISION  
**CERTIFICATION OF COMPLIANCE WITH THE  
KANSAS SURFACE OWNER NOTIFICATION ACT**

Form KSONA-1  
July 2014  
Form Must Be Typed  
Form must be Signed  
All blanks must be Filled

*This form must be submitted with all Forms C-1 (Notice of Intent to Drill); CB-1 (Cathodic Protection Borehole Intent); T-1 (Request for Change of Operator Transfer of Injection or Surface Pit Permit); and CP-1 (Well Plugging Application). Any such form submitted without an accompanying Form KSONA-1 will be returned.*

Select the corresponding form being filed: ☐ C-1 (Intent) ☐ CB-1 (Cathodic Protection Borehole Intent) ☒ T-1 (Transfer) ☐ CP-1 (Plugging Application)

OPERATOR: License # 33405  
Name: Anstine & Musgrove, Inc.  
Address 1: PO Box 391  
Address 2: \_\_\_\_\_  
City: Ponca City State: OK Zip: 74602 + \_\_\_\_\_  
Contact Person: Gary Anstine  
Phone: ( 580 ) 762-6355 Fax: ( \_\_\_\_\_ ) \_\_\_\_\_  
Email Address: stacy@dunningcpa.com

Well Location:

\_\_\_\_\_ - \_\_\_\_\_ - \_\_\_\_\_ Sec. \_\_\_\_\_ Twp. \_\_\_\_\_ S. R. \_\_\_\_\_ ☐ East ☐ West

County: \_\_\_\_\_

Lease Name: \_\_\_\_\_ Well #: \_\_\_\_\_

*If filing a Form T-1 for multiple wells on a lease, enter the legal description of the lease below:*

**Surface Owner Information:**

Name: Darrell L Willinger  
Address 1: 2725 Dry Creek Road  
Address 2: \_\_\_\_\_  
City: Great Bend State: KS Zip: 67530 + \_\_\_\_\_

Received  
KANSAS CORPORATION COMMISSION  
**MAY 13 2016**  
CONSERVATION DIVISION  
WICHITA, KS

*When filing a Form T-1 involving multiple surface owners, attach an additional sheet listing all of the information to the left for each surface owner. Surface owner information can be found in the records of the register of deeds for the county, and in the real estate property tax records of the county treasurer.*

*If this form is being submitted with a Form C-1 (Intent) or CB-1 (Cathodic Protection Borehole Intent), you must supply the surface owners and the KCC with a plat showing the predicted locations of lease roads, tank batteries, pipelines, and electrical lines. The locations shown on the plat are preliminary non-binding estimates. The locations may be entered on the Form C-1 plat, Form CB-1 plat, or a separate plat may be submitted.*

**Select one of the following:**

☒ I certify that, pursuant to the Kansas Surface Owner Notice Act (House Bill 2032), I have provided the following to the surface owner(s) of the land upon which the subject well is or will be located: 1) a copy of the Form C-1, Form CB-1, Form T-1, or Form CP-1 that I am filing in connection with this form; 2) if the form being filed is a Form C-1 or Form CB-1, the plat(s) required by this form; and 3) my operator name, address, phone number, fax, and email address.

☐ I have not provided this information to the surface owner(s). I acknowledge that, because I have not provided this information, the KCC will be required to send this information to the surface owner(s). To mitigate the additional cost of the KCC performing this task, I acknowledge that I must provide the name and address of the surface owner by filling out the top section of this form and that I am being charged a \$30.00 handling fee, payable to the KCC, which is enclosed with this form.

*If choosing the second option, submit payment of the \$30.00 handling fee with this form. If the fee is not received with this form, the KSONA-1 form and the associated Form C-1, Form CB-1, Form T-1, or Form CP-1 will be returned.*

I hereby certify that the statements made herein are true and correct to the best of my knowledge and belief.

Date: 5-10-2016 Signature of Operator or Agent: [Signature] Accountant Title: \_\_\_\_\_

KANSAS CORPORATION COMMISSION  
OIL & GAS CONSERVATION DIVISION

Form T-1  
July 2014  
Form must be Typed  
Form must be Signed  
All blanks must be Filled

**REQUEST FOR CHANGE OF OPERATOR  
TRANSFER OF INJECTION OR SURFACE PIT PERMIT**

Form KSONA-1, Certification of Compliance with the Kansas Surface Owner Notification Act,  
MUST be submitted with this form.

Check Applicable Boxes:

- ☒ Oil Lease: No. of Oil Wells 2 \*\*
- ☐ Gas Lease: No. of Gas Wells \_\_\_\_\_ \*\*
- ☐ Gas Gathering System: \_\_\_\_\_
- ☐ Saltwater Disposal Well - Permit No.: \_\_\_\_\_
- Spot Location: \_\_\_\_\_ feet from ☐ N / ☐ S Line  
\_\_\_\_\_ feet from ☐ E / ☐ W Line
- ☐ Enhanced Recovery Project Permit No.: \_\_\_\_\_
- Entire Project: ☐ Yes ☐ No
- Number of Injection Wells \_\_\_\_\_ \*\*

Field Name: STERLING

**\*\* Side Two Must Be Completed.**

Effective Date of Transfer: 01-01-2016

KS Dept of Revenue Lease No.: 107618

Lease Name: STUBBS-MAYER WATER FLOOD UNIT

\_\_\_\_\_ Sec. 4 Twp. 22 R. 8 ☐ E ☒ W

Legal Description of Lease: SE/4 SEC 4-22S-8W in Rice County  
NW/4 & NE/4 SEC 9-22S-8W Reno County

County: RICE & Reno

Production Zone(s): MISSISSIPPIAN SYSTEM

Injection Zone(s): \_\_\_\_\_

Surface Pit Permit No.: \_\_\_\_\_  
(API No. if Drill Pit, WO or Haul)

\_\_\_\_\_ feet from ☐ N / ☐ S Line of Section  
\_\_\_\_\_ feet from ☐ E / ☐ W Line of Section

Type of Pit: ☐ Emergency ☐ Burn ☐ Settling ☐ Haul-Off ☐ Workover ☐ Drilling

Received  
KANSAS CORPORATION COMMISSION

Past Operator's License No. 34058

Past Operator's Name & Address: MUSGROVE ENERGY INC  
PO BOX 2287 PONCA CITY, OK 74602

Title: PRESIDENT

Contact Person: VALOYCE MUSGROVE

Phone: 580-762-6355

Date: 4-5-16

Signature: Valoyce Musgrove

MAY 13 2016  
CONSERVATION DIVISION  
WICHITA, KS

New Operator's License No. 33405

New Operator's Name & Address: ANSTINE & MUSGROVE INC  
PO BOX 391  
PONCA CITY, OK 74602

Title: PRESIDENT

Contact Person: GARY ANSTINE

Phone: 580-762-6355

Oil / Gas Purchaser: CHS Mid-Pherson Refinery, Inc

Date: 5-2-16

Signature: [Signature]

**Acknowledgment of Transfer:** The above request for transfer of injection authorization, surface pit permit # \_\_\_\_\_ has been noted, approved and duly recorded in the records of the Kansas Corporation Commission. This acknowledgment of transfer pertains to Kansas Corporation Commission records only and does not convey any ownership interest in the above injection well(s) or pit permit.

\_\_\_\_\_ is acknowledged as  
the new operator and may continue to inject fluids as authorized by  
Permit No.: \_\_\_\_\_. Recommended action: \_\_\_\_\_

Date: \_\_\_\_\_  
Authorized Signature

\_\_\_\_\_ is acknowledged as  
the new operator of the above named lease containing the surface pit  
permitted by No.: \_\_\_\_\_. Recommended action: \_\_\_\_\_

Date: \_\_\_\_\_  
Authorized Signature

DISTRICT \_\_\_\_\_ EPR \_\_\_\_\_ PRODUCTION \_\_\_\_\_ UIC \_\_\_\_\_  
Mail to: Past Operator \_\_\_\_\_ New Operator \_\_\_\_\_ District \_\_\_\_\_



**Must Be Filed For All Wells**KDOR Lease No.: 107618\* Lease Name: STUBBS-MAYER WATER FLOOD UNIT

\* Location: \_\_\_\_\_

Well No.	API No. (YR DRLD/PRE '67)	Footage from Section Line (i.e. FSL = Feet from South Line)		Type of Well (Oil/Gas/INJ/WSW)	Well Status (PROD/TA'D/Abandoned)		
1	15-159-05536-0000	290	Circle FSL/FNL	1768	Circle FEL/FWL	OIL	PROD
4	15-159-39392-0000	319	FSL/FNL	763	FEL/FWL	OIL	PROD
1	15-155-01641-0000	3242	FSL/FNL	3020	FEL/FWL	OIL	PROD
W-1	15-155-02412-001	4943	FSL/FNL	1760	FEL/FWL	INJ	PROD
W-3	15-155-02365-0001	3257	FSL/FNL	2107	FEL/FWL	INJ	PROD
2	15-155-02399-0000	4946	FSL/FNL	816	FEL/FWL	OIL	PROD
4	15-155-02366-0000	4302	FSL/FNL	2362	FEL/FWL	OIL	PROD
5	15-155-02367-0000	3264	FSL/FNL	970	FEL/FWL	OIL	PROD
7	15-155-02369-0000	4164	FSL/FNL	985	FEL/FWL	OIL	PROD
			FSL/FNL		FEL/FWL		
			FSL/FNL		FEL/FWL		
			FSL/FNL		FEL/FWL		
			FSL/FNL		FEL/FWL		
			FSL/FNL		FEL/FWL		
			FSL/FNL		FEL/FWL		
			FSL/FNL		FEL/FWL		
			FSL/FNL		FEL/FWL		
			FSL/FNL		FEL/FWL		
			FSL/FNL		FEL/FWL		
			FSL/FNL		FEL/FWL		
			FSL/FNL		FEL/FWL		
			FSL/FNL		FEL/FWL		
			FSL/FNL		FEL/FWL		
			FSL/FNL		FEL/FWL		
			FSL/FNL		FEL/FWL		
			FSL/FNL		FEL/FWL		
			FSL/FNL		FEL/FWL		
			FSL/FNL		FEL/FWL		
			FSL/FNL		FEL/FWL		
			FSL/FNL		FEL/FWL		
			FSL/FNL		FEL/FWL		
			FSL/FNL		FEL/FWL		
			FSL/FNL		FEL/FWL		
			FSL/FNL		FEL/FWL		
			FSL/FNL		FEL/FWL		
			FSL/FNL		FEL/FWL		
			FSL/FNL		FEL/FWL		
			FSL/FNL		FEL/FWL		
			FSL/FNL		FEL/FWL		
			FSL/FNL		FEL/FWL		
			FSL/FNL		FEL/FWL		
			FSL/FNL		FEL/FWL		
			FSL/FNL		FEL/FWL		
			FSL/FNL		FEL/FWL		
			FSL/FNL		FEL/FWL		
			FSL/FNL		FEL/FWL		
			FSL/FNL		FEL/FWL		
			FSL/FNL		FEL/FWL		
			FSL/FNL		FEL/FWL		
			FSL/FNL		FEL/FWL		
			FSL/FNL		FEL/FWL		
			FSL/FNL		FEL/FWL		
			FSL/FNL		FEL/FWL		
			FSL/FNL		FEL/FWL		
			FSL/FNL		FEL/FWL		
			FSL/FNL		FEL/FWL		
			FSL/FNL		FEL/FWL		
			FSL/FNL		FEL/FWL		
			FSL/FNL		FEL/FWL		
			FSL/FNL		FEL/FWL		
			FSL/FNL		FEL/FWL		
			FSL/FNL		FEL/FWL		
			FSL/FNL		FEL/FWL		
			FSL/FNL		FEL/FWL		
			FSL/FNL		FEL/FWL		
			FSL/FNL		FEL/FWL		
			FSL/FNL		FEL/FWL		
			FSL/FNL		FEL/FWL		
			FSL/FNL		FEL/FWL		
			FSL/FNL		FEL/FWL		
			FSL/FNL		FEL/FWL		
			FSL/FNL		FEL/FWL		
			FSL/FNL		FEL/FWL		
			FSL/FNL		FEL/FWL		
			FSL/FNL		FEL/FWL		
			FSL/FNL		FEL/FWL		
			FSL/FNL		FEL/FWL		
			FSL/FNL		FEL/FWL		
			FSL/FNL		FEL/FWL		
			FSL/FNL		FEL/FWL		
			FSL/FNL		FEL/FWL		
			FSL/FNL		FEL/FWL		
			FSL/FNL		FEL/FWL		
			FSL/FNL		FEL/FWL		
			FSL/FNL		FEL/FWL		
			FSL/FNL		FEL/FWL		
			FSL/FNL		FEL/FWL		
			FSL/FNL		FEL/FWL		
			FSL/FNL		FEL/FWL		
			FSL/FNL		FEL/FWL		
			FSL/FNL		FEL/FWL		
			FSL/FNL		FEL/FWL		
			FSL/FNL		FEL/FWL		
			FSL/FNL		FEL/FWL		
			FSL/FNL		FEL/FWL		
			FSL/FNL		FEL/FWL		
			FSL/FNL		FEL/FWL		
			FSL/FNL		FEL/FWL		
			FSL/FNL		FEL/FWL		
			FSL/FNL		FEL/FWL		
			FSL/FNL		FEL/FWL		
			FSL/FNL		FEL/FWL		
			FSL/FNL		FEL/FWL		
			FSL/FNL		FEL/FWL		
			FSL/FNL		FEL/FWL		
			FSL/FNL		FEL/FWL		
			FSL/FNL		FEL/FWL		
			FSL/FNL		FEL/FWL		
			FSL/FNL		FEL/FWL		
			FSL/FNL		FEL/FWL		
			FSL/FNL		FEL/FWL		
			FSL/FNL		FEL/FWL		
			FSL/FNL		FEL/FWL		
			FSL/FNL		FEL/FWL		
			FSL/FNL		FEL/FWL		
			FSL/FNL		FEL/FWL		
			FSL/FNL		FEL/FWL		
			FSL/FNL		FEL/FWL		
			FSL/FNL		FEL/FWL		
			FSL/FNL		FEL/FWL		
			FSL/FNL		FEL/FWL		
			FSL/FNL		FEL/FWL		
			FSL/FNL		FEL/FWL		
			FSL/FNL		FEL/FWL		
			FSL/FNL		FEL/FWL		
			FSL/FNL		FEL/FWL		
			FSL/FNL		FEL/FWL		
			FSL/FNL		FEL/FWL		
			FSL/FNL		FEL/FWL		
			FSL/FNL		FEL/FWL		
			FSL/FNL		FEL/FWL		
			FSL/FNL		FEL/FWL		
			FSL/FNL		FEL/FWL		

Received  
KANSAS CORPORATION COMMISSION  
MAY 13 2016  
CONSERVATION DIVISION  
WICHITA, KS

A separate sheet may be attached if necessary

\* When transferring a unit which consists of more than one lease please file a separate side two for each lease. If a lease covers more than one section please indicate which section each well is located.

KANSAS CORPORATION COMMISSION  
OIL & GAS CONSERVATION DIVISION

Form KSONA-1

July 2014

Form Must Be Typed

Form must be Signed

All blanks must be Filled

**CERTIFICATION OF COMPLIANCE WITH THE  
KANSAS SURFACE OWNER NOTIFICATION ACT**

*This form must be submitted with all Forms C-1 (Notice of Intent to Drill); CB-1 (Cathodic Protection Borehole Intent); T-1 (Request for Change of Operator Transfer of Injection or Surface Pit Permit); and CP-1 (Well Plugging Application). Any such form submitted without an accompanying Form KSONA-1 will be returned.*

Select the corresponding form being filed: ☐ C-1 (Intent) ☐ CB-1 (Cathodic Protection Borehole Intent) ☒ T-1 (Transfer) ☐ CP-1 (Plugging Application)

OPERATOR: License # 33405  
Name: Anstine & Musgrove, Inc.  
Address 1: PO Box 391  
Address 2: \_\_\_\_\_  
City: Ponca City State: OK Zip: 74602 + \_\_\_\_\_  
Contact Person: Gary Anstine  
Phone: ( 580 ) 762-6355 Fax: ( \_\_\_\_\_ ) \_\_\_\_\_  
Email Address: stacy@dunningcpa.com

Well Location:

\_\_\_\_\_ - \_\_\_\_\_ - \_\_\_\_\_ Sec. \_\_\_\_\_ Twp. \_\_\_\_\_ S. R. \_\_\_\_\_ ☐ East ☐ West

County: \_\_\_\_\_

Lease Name: \_\_\_\_\_ Well #: \_\_\_\_\_

*If filing a Form T-1 for multiple wells on a lease, enter the legal description of the lease below:*

**Surface Owner Information:**

Name: SEE ATTACHED LIST  
Address 1: \_\_\_\_\_  
Address 2: \_\_\_\_\_  
City: \_\_\_\_\_ State: \_\_\_\_\_ Zip: \_\_\_\_\_ + \_\_\_\_\_

Received  
KANSAS CORPORATION COMMISSION  
MAY 13 2015  
CONSERVATION DIVISION  
WICHITA, KS

*When filing a Form T-1 involving multiple surface owners, attach an additional sheet listing all of the information to the left for each surface owner. Surface owner information can be found in the records of the register of deeds for the county, and in the real estate property tax records of the county treasurer.*

*If this form is being submitted with a Form C-1 (Intent) or CB-1 (Cathodic Protection Borehole Intent), you must supply the surface owners and the KCC with a plat showing the predicted locations of lease roads, tank batteries, pipelines, and electrical lines. The locations shown on the plat are preliminary non-binding estimates. The locations may be entered on the Form C-1 plat, Form CB-1 plat, or a separate plat may be submitted.*

**Select one of the following:**

☒ I certify that, pursuant to the Kansas Surface Owner Notice Act (House Bill 2032), I have provided the following to the surface owner(s) of the land upon which the subject well is or will be located: 1) a copy of the Form C-1, Form CB-1, Form T-1, or Form CP-1 that I am filing in connection with this form; 2) if the form being filed is a Form C-1 or Form CB-1, the plat(s) required by this form; and 3) my operator name, address, phone number, fax, and email address.

☐ I have not provided this information to the surface owner(s). I acknowledge that, because I have not provided this information, the KCC will be required to send this information to the surface owner(s). To mitigate the additional cost of the KCC performing this task, I acknowledge that I must provide the name and address of the surface owner by filling out the top section of this form and that I am being charged a \$30.00 handling fee, payable to the KCC, which is enclosed with this form.

*If choosing the second option, submit payment of the \$30.00 handling fee with this form. If the fee is not received with this form, the KSONA-1 form and the associated Form C-1, Form CB-1, Form T-1, or Form CP-1 will be returned.*

I hereby certify that the statements made herein are true and correct to the best of my knowledge and belief.

Date: 5-10-2016 Signature of Operator or Agent: [Signature] Title: Accountant

KCC Form T-1  
Attachment – Surface Owner Information  
Stubbs-Mayer Water Flood Unit

Duane Johnson Farm Inc  
2150 14<sup>th</sup> Road  
Sterling, KS 67579

15-159-05536-0000  
15-159-39392-0000

Black Forest Farms LLC  
119 W Main  
Sterling, KS 67579

15-155-01641-0000  
15-155-02412-001  
15-155-02365-0001

Timothy R & Doree Anne Ayres  
8707 K96  
Sterling, KS 67579

15-155-02399-0000  
15-155-02366-0000  
15-155-02367-0000  
15-155-02369-0000

Received  
KANSAS CORPORATION COMMISSION  
**MAY 13 2016**  
CONSERVATION DIVISION  
WICHITA, KS

KANSAS CORPORATION COMMISSION  
OIL & GAS CONSERVATION DIVISION

Form T-1

July 2014

Form must be Typed  
Form must be Signed  
All blanks must be Filled

**REQUEST FOR CHANGE OF OPERATOR  
TRANSFER OF INJECTION OR SURFACE PIT PERMIT**

Form KSONA-1, Certification of Compliance with the Kansas Surface Owner Notification Act,  
MUST be submitted with this form.

Check Applicable Boxes:

- ☒ Oil Lease: No. of Oil Wells 2 \*\*
- ☐ Gas Lease: No. of Gas Wells \_\_\_\_\_ \*\*
- ☐ Gas Gathering System: \_\_\_\_\_
- ☐ Saltwater Disposal Well - Permit No.: \_\_\_\_\_
- Spot Location: \_\_\_\_\_ feet from ☐ N / ☐ S Line  
\_\_\_\_\_ feet from ☐ E / ☐ W Line
- ☐ Enhanced Recovery Project Permit No.: \_\_\_\_\_
- Entire Project: ☐ Yes ☐ No
- Number of Injection Wells \_\_\_\_\_ \*\*

Field Name: \_\_\_\_\_

**\*\* Side Two Must Be Completed.**

Effective Date of Transfer: 04/01/2016

KS Dept of Revenue Lease No.: 145953

Lease Name: WOOD

Sec. 16 Twp. 14S R. 35 ☐ E ☒ W

Legal Description of Lease: SEC. 16-14S-35W

County: LOGAN

Production Zone(s): MARMATON

Injection Zone(s): N/A

Surface Pit Permit No.: \_\_\_\_\_  
(API No. if Drill Pit, WO or Haul)

\_\_\_\_\_ feet from ☐ N / ☐ S Line of Section

\_\_\_\_\_ feet from ☐ E / ☐ W Line of Section

Type of Pit: ☐ Emergency ☐ Burn ☐ Settling ☐ Haul-Off ☐ Workover ☐ Drilling

Received  
KANSAS CORPORATION COMMISSION

Past Operator's License No. 34639

Contact Person: CHRIS LEIKER

**MAY 13 2016**

Past Operator's Name & Address: BLACK TEA OIL, LLC  
1014 EAST 29TH, HAYS, KS 67601

Phone: 785-259-8701  
Date: 4/25/2016

CONSERVATION DIVISION  
WICHITA, KS

Title: SOLE MEMBER

Signature: See Attached Signature Page

New Operator's License No. 4058

Contact Person: Kevin Wiles

New Operator's Name & Address: American Warrior, Inc.

Phone: 620-275-2963

PO Box 399

Oil / Gas Purchaser: Coffeyville Resources

Garden City, KS 67846

Date: 05/10/16

Title: President

Signature: Cecil O'Brien

**Acknowledgment of Transfer:** The above request for transfer of injection authorization, surface pit permit # \_\_\_\_\_ has been noted, approved and duly recorded in the records of the Kansas Corporation Commission. This acknowledgment of transfer pertains to Kansas Corporation Commission records only and does not convey any ownership interest in the above injection well(s) or pit permit.

\_\_\_\_\_ is acknowledged as  
the new operator and may continue to inject fluids as authorized by  
Permit No.: \_\_\_\_\_ . Recommended action: \_\_\_\_\_

Date: \_\_\_\_\_  
Authorized Signature

\_\_\_\_\_ is acknowledged as  
the new operator of the above named lease containing the surface pit  
permitted by No.: \_\_\_\_\_ .

Date: \_\_\_\_\_  
Authorized Signature

DISTRICT \_\_\_\_\_ EPR \_\_\_\_\_ PRODUCTION \_\_\_\_\_ UIC \_\_\_\_\_  
Mail to: Past Operator \_\_\_\_\_ New Operator \_\_\_\_\_ District \_\_\_\_\_

\* Lease Name: WOOD \* Location: SEC. 16-14S-35W

Received  
KANSAS CORPORATION COMMISSION  
MAY 13 2016  
CONSERVATION DIVISION  
WICHITA, KS

\* When transferring a unit which consists of more than one lease please file a separate side two for each lease. If a lease covers more than one section please indicate which section each well is located.

KANSAS CORPORATION COMMISSION  
OIL & GAS CONSERVATION DIVISION

Form KSONA-1  
July 2014  
Form Must Be Typed  
Form must be Signed  
All blanks must be Filled

**CERTIFICATION OF COMPLIANCE WITH THE  
KANSAS SURFACE OWNER NOTIFICATION ACT**

*This form must be submitted with all Forms C-1 (Notice of Intent to Drill); CB-1 (Cathodic Protection Borehole Intent); T-1 (Request for Change of Operator Transfer of Injection or Surface Pit Permit); and CP-1 (Well Plugging Application). Any such form submitted without an accompanying Form KSONA-1 will be returned.*

Select the corresponding form being filed: ☐ C-1 (Intent) ☐ CB-1 (Cathodic Protection Borehole Intent) ☒ T-1 (Transfer) ☐ CP-1 (Plugging Application)

OPERATOR: License # 4058  
Name: American Warrior, Inc.  
Address 1: PO Box 399  
Address 2: \_\_\_\_\_  
City: Garden City State: KS Zip: 67846 + \_\_\_\_\_  
Contact Person: Kevin Wiles  
Phone: ( 620 ) 275-2963 Fax: ( 620 ) 275-5067  
Email Address: kwiles@awioil.com

Well Location: \_\_\_\_\_  
Sec. 16 Twp. 14 S. R. 35 ☐ East ☒ West  
County: LOGAN

Lease Name: WOOD Well #: A1, B1

*If filing a Form T-1 for multiple wells on a lease, enter the legal description of the lease below:*

SEC. 16-14S-35W

**Surface Owner Information:**

Name: CLINTON WOOD  
Address 1: 120 HERMANN AND SONS RD  
Address 2: \_\_\_\_\_  
City: CONFOR State: TX Zip: 78013 + \_\_\_\_\_

Received  
KANSAS CORPORATION COMMISSION

MAY 13 2016

CONSERVATION DIVISION  
WICHITA, KS

*When filing a Form T-1 involving multiple surface owners, attach an additional sheet listing all of the information to the left for each surface owner. Surface owner information can be found in the records of the register of deeds for the county, and in the real estate property tax records of the county treasurer.*

*If this form is being submitted with a Form C-1 (Intent) or CB-1 (Cathodic Protection Borehole Intent), you must supply the surface owners and the KCC with a plat showing the predicted locations of lease roads, tank batteries, pipelines, and electrical lines. The locations shown on the plat are preliminary non-binding estimates. The locations may be entered on the Form C-1 plat, Form CB-1 plat, or a separate plat may be submitted.*

**Select one of the following:**

☒ I certify that, pursuant to the Kansas Surface Owner Notice Act (House Bill 2032), I have provided the following to the surface owner(s) of the land upon which the subject well is or will be located: 1) a copy of the Form C-1, Form CB-1, Form T-1, or Form CP-1 that I am filing in connection with this form; 2) if the form being filed is a Form C-1 or Form CB-1, the plat(s) required by this form; and 3) my operator name, address, phone number, fax, and email address.

☐ I have not provided this information to the surface owner(s). I acknowledge that, because I have not provided this information, the KCC will be required to send this information to the surface owner(s). To mitigate the additional cost of the KCC performing this task, I acknowledge that I must provide the name and address of the surface owner by filling out the top section of this form and that I am being charged a \$30.00 handling fee, payable to the KCC, which is enclosed with this form.

*If choosing the second option, submit payment of the \$30.00 handling fee with this form. If the fee is not received with this form, the KSONA-1 form and the associated Form C-1, Form CB-1, Form T-1, or Form CP-1 will be returned.*

I hereby certify that the statements made herein are true and correct to the best of my knowledge and belief.

Date: 4/25/2016 Signature of Operator or Agent: Cecil O'Brien Title: President

Black Tea Oil, LLC  
Christopher C. Leiker, Sole Member

By: [Signature]  
Michael L. Atterbury, Power of Attorney  
For Christopher C. Leiker

By: [Signature]  
Drue M. Herl, Power of Attorney  
For Christopher C. Leiker

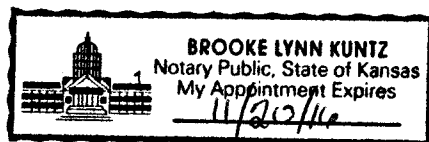
### ACKNOWLEDGMENT

State of Kansas  
County of Ellis

Be it remembered that on this 3<sup>rd</sup> day of May, 2016, before me the undersigned, a Notary Public, duly commissioned, in and for the county and state aforesaid, came Michael L. Atterbury and Drue M. Herl as AIF for Christopher C. Leiker, Sole Member, of Black Tea Oil, LLC, personally known to me to be such officer.

IN WITNESS WHEREOF, I have hereunto set my hand and official seal on the day and year last above written.

My Commission Expires: 11/20/16



[Signature]  
Notary Public  
Brooke L Kuntz  
Print or type name

Received  
KANSAS CORPORATION COMMISSION

**MAY 13 2016**  
CONSERVATION DIVISION  
WICHITA, KS

KANSAS CORPORATION COMMISSION  
OIL & GAS CONSERVATION DIVISION

Form T-1  
July 2014  
Form must be Typed  
Form must be Signed  
All blanks must be Filled

**REQUEST FOR CHANGE OF OPERATOR  
TRANSFER OF INJECTION OR SURFACE PIT PERMIT**

Form KSONA-1, Certification of Compliance with the Kansas Surface Owner Notification Act,  
MUST be submitted with this form.

Check Applicable Boxes:

- ☒ Oil Lease: No. of Oil Wells 14 \*\*
- ☐ Gas Lease: No. of Gas Wells \_\_\_\_\_ \*\*
- ☐ Gas Gathering System: \_\_\_\_\_
- ☐ Saltwater Disposal Well - Permit No.: \_\_\_\_\_
- Spot Location: \_\_\_\_\_ feet from ☐ N / ☐ S Line  
\_\_\_\_\_ feet from ☐ E / ☐ W Line
- ☐ Enhanced Recovery Project Permit No.: \_\_\_\_\_
- Entire Project: ☐ Yes ☐ No
- Number of Injection Wells \_\_\_\_\_ \*\*

Field Name: \_\_\_\_\_

**\*\* Side Two Must Be Completed.**

Effective Date of Transfer: 04/01/2016

KS Dept of Revenue Lease No.: 146176

Lease Name: FAIRLEIGH

\_\_\_\_\_ Sec. 1 Twp. 15S R. 33 ☐ E ☒ W

Legal Description of Lease: SEC 1-15S-33W

County: LOGAN

Production Zone(s): MORROW

Injection Zone(s): N/A

Surface Pit Permit No.: \_\_\_\_\_  
(API No. if Drill Pit, WO or Haul)

\_\_\_\_\_ feet from ☐ N / ☐ S Line of Section

\_\_\_\_\_ feet from ☐ E / ☐ W Line of Section

Type of Pit: ☐ Emergency ☐ Burn ☐ Settling ☐ Haul-Off ☐ Workover ☐ Drilling

Past Operator's License No. 34639

Contact Person: CHRIS LEIKER

Past Operator's Name & Address: BLACK TEA OIL, LLC

Phone: 785-259-8701

1014 EAST 29TH, HAYS, KS 67601

Date: 4/25/2016

Title: SOLE MEMBER

Signature: See Attached Signature Page

Add'l Doc. On File

New Operator's License No. 4058

Contact Person: Kevin Wiles

New Operator's Name & Address: American Warrior, Inc.

Phone: 620-275-2963

PO Box 399

Oil / Gas Purchaser: Coffeyville Resources

Garden City, KS 67846

Date: 05/10/16

Title: President

Signature: Keith O'Brato

**Acknowledgment of Transfer:** The above request for transfer of injection authorization, surface pit permit # \_\_\_\_\_ has been noted, approved and duly recorded in the records of the Kansas Corporation Commission. This acknowledgment of transfer pertains to Kansas Corporation Commission records only and does not convey any ownership interest in the above injection well(s) or pit permit.

\_\_\_\_\_ is acknowledged as

the new operator and may continue to inject fluids as authorized by

Permit No.: \_\_\_\_\_ . Recommended action: \_\_\_\_\_

Date: \_\_\_\_\_

Authorized Signature

\_\_\_\_\_ is acknowledged as

the new operator of the above named lease containing the surface pit

permitted by No.: \_\_\_\_\_ .

Date: \_\_\_\_\_

Authorized Signature

DISTRICT \_\_\_\_\_ EPR \_\_\_\_\_ PRODUCTION \_\_\_\_\_ UIC \_\_\_\_\_

Mail to: Past Operator \_\_\_\_\_ New Operator \_\_\_\_\_ District \_\_\_\_\_



## Must Be Filed For All Wells

KDOR Lease No.: 146179

\* Lease Name: FAIRLEIGH

\* Location: Sec 1,12,13-15S-33W &amp; Sec 6,8,17,18,19-15S-32W

Well No.	API No. (YR DRLD/PRE '67)	Footage from Section Line (i.e. FSL = Feet from South Line)		Type of Well (Oil/Gas/INJ/WSW)	Well Status (PROD/TA'D/Abandoned)		
FAIRLEIGH A2	15-109-21386	1395	<div>Circle FSL/FNL</div>	1700	<div>Circle FEL/FWL</div>	OIL	PROD
FAIRLEIGH C1	15-109-21349	1140	<div>FSL/FNL</div>		<div>FEL/FWL</div>	OIL	PROD
FAIRLEIGH D1	15-109-21398	365	<div>FSL/FNL</div>	1705	<div>FEL/FWL</div>	OIL	PROD
FAIRLEIGH E1	15-109-21401	2470	<div>FSL/FNL</div>	120	<div>FEL/FWL</div>	OIL	PROD
FAIRLEIGH F1	15-109-21402	1960	<div>FSL/FNL</div>	410	<div>FEL/FWL</div>	OIL	PROD
FAIRLEIGH H1	15-109-21403	1345	<div>FSL/FNL</div>	1460	<div>FEL/FWL</div>	OIL	PROD
FAIRLEIGH J1	15-109-21406	1100	<div>FSL/FNL</div>	1510	<div>FEL/FWL</div>	OIL	PROD
FAIRLEIGH K1	15-109-21408	2600	<div>FSL/FNL</div>	1035	<div>FEL/FWL</div>	OIL	PROD
FAIRLEIGH L1	15-109-21413	825	<div>FSL/FNL</div>	1650	<div>FEL/FWL</div>	OIL	PROD
FAIRLEIGH M1	15-109-21414	435	<div>FSL/FNL</div>	735	<div>FEL/FWL</div>	OIL	PROD
FAIRLEIGH N1	15-109-21422	1260	<div>FSL/FNL</div>	960	<div>FEL/FWL</div>	OIL	PROD
FAIRLEIGH O1	15-109-21419	740	<div>FSL/FNL</div>	500	<div>FEL/FWL</div>	OIL	PROD
FAIRLEIGH P1	15-109-21420	950	<div>FSL/FNL</div>	2550	<div>FEL/FWL</div>	OIL	PROD
FAIRLEIGH SWD	15-109-20985-0001	1647	<div>FSL/FNL</div>	1303	<div>FEL/FWL</div>	SWD	PROD
			<div>FSL/FNL</div>		<div>FEL/FWL</div>		
			<div>FSL/FNL</div>		<div>FEL/FWL</div>		
			<div>FSL/FNL</div>		<div>FEL/FWL</div>		
			<div>FSL/FNL</div>		<div>FEL/FWL</div>		
			<div>FSL/FNL</div>		<div>FEL/FWL</div>		
			<div>FSL/FNL</div>		<div>FEL/FWL</div>		
			<div>FSL/FNL</div>		<div>FEL/FWL</div>		
			<div>FSL/FNL</div>		<div>FEL/FWL</div>		
			<div>FSL/FNL</div>		<div>FEL/FWL</div>		
			<div>FSL/FNL</div>		<div>FEL/FWL</div>		
			<div>FSL/FNL</div>		<div>FEL/FWL</div>		
			<div>FSL/FNL</div>		<div>FEL/FWL</div>		
			<div>FSL/FNL</div>		<div>FEL/FWL</div>		
			<div>FSL/FNL</div>		<div>FEL/FWL</div>		
			<div>FSL/FNL</div>		<div>FEL/FWL</div>		
			<div>FSL/FNL</div>		<div>FEL/FWL</div>		
			<div>FSL/FNL</div>		<div>FEL/FWL</div>		
			<div>FSL/FNL</div>		<div>FEL/FWL</div>		
			<div>FSL/FNL</div>		<div>FEL/FWL</div>		
			<div>FSL/FNL</div>		<div>FEL/FWL</div>		
			<div>FSL/FNL</div>		<div>FEL/FWL</div>		
			<div>FSL/FNL</div>		<div>FEL/FWL</div>		
			<div>FSL/FNL</div>		<div>FEL/FWL</div>		
			<div>FSL/FNL</div>		<div>FEL/FWL</div>		
			<div>FSL/FNL</div>		<div>FEL/FWL</div>		
			<div>FSL/FNL</div>		<div>FEL/FWL</div>		
			<div>FSL/FNL</div>		<div>FEL/FWL</div>		
			<div>FSL/FNL</div>		<div>FEL/FWL</div>		
			<div>FSL/FNL</div>		<div>FEL/FWL</div>		
			<div>FSL/FNL</div>		<div>FEL/FWL</div>		
			<div>FSL/FNL</div>		<div>FEL/FWL</div>		
			<div>FSL/FNL</div>		<div>FEL/FWL</div>		
			<div>FSL/FNL</div>		<div>FEL/FWL</div>		
			<div>FSL/FNL</div>		<div>FEL/FWL</div>		
			<div>FSL/FNL</div>		<div>FEL/FWL</div>		
			<div>FSL/FNL</div>		<div>FEL/FWL</div>		
			<div>FSL/FNL</div>		<div>FEL/FWL</div>		
			<div>FSL/FNL</div>		<div>FEL/FWL</div>		
			<div>FSL/FNL</div>		<div>FEL/FWL</div>		
			<div>FSL/FNL</div>		<div>FEL/FWL</div>		
			<div>FSL/FNL</div>		<div>FEL/FWL</div>		
			<div>FSL/FNL</div>		<div>FEL/FWL</div>		
			<div>FSL/FNL</div>		<div>FEL/FWL</div>		
			<div>FSL/FNL</div>		<div>FEL/FWL</div>		
			<div>FSL/FNL</div>		<div>FEL/FWL</div>		
			<div>FSL/FNL</div>		<div>FEL/FWL</div>		
			<div>FSL/FNL</div>		<div>FEL/FWL</div>		
			<div>FSL/FNL</div>		<div>FEL/FWL</div>		
			<div>FSL/FNL</div>		<div>FEL/FWL</div>		
			<div>FSL/FNL</div>		<div>FEL/FWL</div>		
			<div>FSL/FNL</div>		<div>FEL/FWL</div>		
			<div>FSL/FNL</div>		<div>FEL/FWL</div>		
			<div>FSL/FNL</div>		<div>FEL/FWL</div>		
			<div>FSL/FNL</div>		<div>FEL/FWL</div>		
			<div>FSL/FNL</div>		<div>FEL/FWL</div>		
			<div>FSL/FNL</div>		<div>FEL/FWL</div>		
			<div>FSL/FNL</div>		<div>FEL/FWL</div>		
			<div>FSL/FNL</div>		<div>FEL/FWL</div>		
			<div>FSL/FNL</div>		<div>FEL/FWL</div>		
			<div>FSL/FNL</div>		<div>FEL/FWL</div>		
			<div>FSL/FNL</div>		<div>FEL/FWL</div>		
			<div>FSL/FNL</div>		<div>FEL/FWL</div>		
			<div>FSL/FNL</div>		<div>FEL/FWL</div>		
			<div>FSL/FNL</div>		<div>FEL/FWL</div>		
			<div>FSL/FNL</div>		<div>FEL/FWL</div>		
			<div>FSL/FNL</div>		<div>FEL/FWL</div>		
			<div>FSL/FNL</div>		<div>FEL/FWL</div>		
			<div>FSL/FNL</div>		<div>FEL/FWL</div>		
			<div>FSL/FNL</div>		<div>FEL/FWL</div>		
			<div>FSL/FNL</div>		<div>FEL/FWL</div>		
			<div>FSL/FNL</div>		<div>FEL/FWL</div>		
			<div>FSL/FNL</div>		<div>FEL/FWL</div>		
			<div>FSL/FNL</div>		<div>FEL/FWL</div>		
			<div>FSL/FNL</div>		<div>FEL/FWL</div>		
			<div>FSL/FNL</div>		<div>FEL/FWL</div>		
			<div>FSL/FNL</div>		<div>FEL/FWL</div>		
			<div>FSL/FNL</div>		<div>FEL/FWL</div>		
			<div>FSL/FNL</div>		<div>FEL/FWL</div>		
			<div>FSL/FNL</div>		<div>FEL/FWL</div>		
			<div>FSL/FNL</div>		<div>FEL/FWL</div>		
			<div>FSL/FNL</div>		<div>FEL/FWL</div>		
			<div>FSL/FNL</div>		<div>FEL/FWL</div>		
			<div>FSL/FNL</div>		<div>FEL/FWL</div>		
			<div>FSL/FNL</div>		<div>FEL/FWL</div>		
			<div>FSL/FNL</div>		<div>FEL/FWL</div>		
			<div>FSL/FNL</div>		<div>FEL/FWL</div>		
			<div>FSL/FNL</div>		<div>FEL/FWL</div>		

Received  
KANSAS CORPORATION COMMISSION

MAY 13 2016

CONSERVATION DIVISION  
WICHITA, KS

A separate sheet may be attached if necessary

\* When transferring a unit which consists of more than one lease please file a separate side two for each lease. If a lease covers more than one section please indicate which section each well is located.

KANSAS CORPORATION COMMISSION  
OIL & GAS CONSERVATION DIVISION

Form KSONA-1  
July 2014

Form Must Be Typed  
Form must be Signed  
All blanks must be Filled

**CERTIFICATION OF COMPLIANCE WITH THE  
KANSAS SURFACE OWNER NOTIFICATION ACT**

*This form must be submitted with all Forms C-1 (Notice of Intent to Drill); CB-1 (Cathodic Protection Borehole Intent); T-1 (Request for Change of Operator Transfer of Injection or Surface Pit Permit); and CP-1 (Well Plugging Application). Any such form submitted without an accompanying Form KSONA-1 will be returned.*

Select the corresponding form being filed: ☐ C-1 (Intent) ☐ CB-1 (Cathodic Protection Borehole Intent) ☒ T-1 (Transfer) ☐ CP-1 (Plugging Application)

OPERATOR: License # 4058  
Name: American Warrior, Inc.  
Address 1: PO Box 399  
Address 2: \_\_\_\_\_  
City: Garden City State: KS Zip: 67846 + \_\_\_\_\_  
Contact Person: Kevin Wiles  
Phone: ( 620 ) 275-2963 Fax: ( 620 ) 275-5067  
Email Address: kwiles@awioil.com

Well Location:  
\_\_\_\_\_ Sec. 1 Twp. 15 S. R. 33 ☐ East ☒ West  
County: LOGAN  
Lease Name: FAIRLEIGH Well #: SEE PRIOR PAGE

*If filing a Form T-1 for multiple wells on a lease, enter the legal description of the lease below:*

SEC 1-15S-33W SEC 12,13 - 15S - 33W  
SEC 6,8,17,18,19 - 15S - 32W

Received  
KANSAS CORPORATION COMMISSION

**Surface Owner Information:**

Name: FAIRLEIGH RANCH CORPORATION  
Address 1: 207 EAST BELLVUE  
Address 2: \_\_\_\_\_  
City: Scott City State: KS Zip: 67871 + \_\_\_\_\_

MAY 13 2016

CONSERVATION DIVISION  
WICHITA, KS

*When filing a Form T-1 involving multiple surface owners, attach an additional sheet listing all of the information to the left for each surface owner. Surface owner information can be found in the records of the register of deeds for the county, and in the real estate property tax records of the county treasurer.*

*If this form is being submitted with a Form C-1 (Intent) or CB-1 (Cathodic Protection Borehole Intent), you must supply the surface owners and the KCC with a plat showing the predicted locations of lease roads, tank batteries, pipelines, and electrical lines. The locations shown on the plat are preliminary non-binding estimates. The locations may be entered on the Form C-1 plat, Form CB-1 plat, or a separate plat may be submitted.*

**Select one of the following:**

☒ I certify that, pursuant to the Kansas Surface Owner Notice Act (House Bill 2032), I have provided the following to the surface owner(s) of the land upon which the subject well is or will be located: 1) a copy of the Form C-1, Form CB-1, Form T-1, or Form CP-1 that I am filing in connection with this form; 2) if the form being filed is a Form C-1 or Form CB-1, the plat(s) required by this form; and 3) my operator name, address, phone number, fax, and email address.

☐ I have not provided this information to the surface owner(s). I acknowledge that, because I have not provided this information, the KCC will be required to send this information to the surface owner(s). To mitigate the additional cost of the KCC performing this task, I acknowledge that I must provide the name and address of the surface owner by filling out the top section of this form and that I am being charged a \$30.00 handling fee, payable to the KCC, which is enclosed with this form.

*If choosing the second option, submit payment of the \$30.00 handling fee with this form. If the fee is not received with this form, the KSONA-1 form and the associated Form C-1, Form CB-1, Form T-1, or Form CP-1 will be returned.*

I hereby certify that the statements made herein are true and correct to the best of my knowledge and belief.

Date: 4/25/2016  
Signature of Operator or Agent: Cecil O'Brate Title: pres

Black Tea Oil, LLC  
Christopher C. Leiker, Sole Member

By: [Signature]  
Michael L. Atterbury, Power of Attorney  
For Christopher C. Leiker

By: [Signature]  
Drue M. Herl, Power of Attorney  
For Christopher C. Leiker

### ACKNOWLEDGMENT

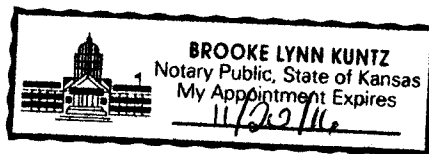
State of Kansas

County of Ellis

Be it remembered that on this 3<sup>rd</sup> day of May, 2016, before me the undersigned, a Notary Public, duly commissioned, in and for the county and state aforesaid, came Michael L. Atterbury and Drue M. Herl as AIF for Christopher C. Leiker, Sole Member, of Black Tea Oil, LLC, personally known to me to be such officer.

IN WITNESS WHEREOF, I have hereunto set my hand and official seal on the day and year last above written.

My Commission Expires: 11/20/16



[Signature]  
Notary Public  
Brooke L Kuntz  
Print or type name

Received  
KANSAS CORPORATION COMMISSION

MAY 13 2016

CONSERVATION DIVISION  
WICHITA, KS

KANSAS CORPORATION COMMISSION  
OIL & GAS CONSERVATION DIVISION

Form T-1

July 2014

Form must be Typed

Form must be Signed

All blanks must be Filled

**REQUEST FOR CHANGE OF OPERATOR  
TRANSFER OF INJECTION OR SURFACE PIT PERMIT**

Form KSONA-1, Certification of Compliance with the Kansas Surface Owner Notification Act,  
MUST be submitted with this form.

Check Applicable Boxes:

- ☒ Oil Lease: No. of Oil Wells 1 \*\*
- ☐ Gas Lease: No. of Gas Wells \_\_\_\_\_ \*\*
- ☐ Gas Gathering System: \_\_\_\_\_
- ☐ Saltwater Disposal Well - Permit No.: \_\_\_\_\_
- Spot Location: \_\_\_\_\_ feet from ☐ N / ☐ S Line  
\_\_\_\_\_ feet from ☐ E / ☐ W Line
- ☐ Enhanced Recovery Project Permit No.: \_\_\_\_\_
- Entire Project: ☐ Yes ☐ No
- Number of Injection Wells \_\_\_\_\_ \*\*

Field Name: Wharton

**\*\* Side Two Must Be Completed.**

Effective Date of Transfer: 4-01-2016

KS Dept of Revenue Lease No.: Gas: 233829 Oil: 144841

Lease Name: Cather B

NW - SE - SW - SW Sec. 03 Twp. 34S R. 8 ☐ E ☒ W

Legal Description of Lease: SW/4

County: Harper

Production Zone(s): Mississippi

Injection Zone(s): \_\_\_\_\_

Surface Pit Permit No.: \_\_\_\_\_  
(API No. if Drill Pit, WO or Haul)

Type of Pit: ☐ Emergency ☐ Burn ☐ Settling ☐ Haul-Off ☐ Workover ☐ Drilling

Past Operator's License No. 34192

Past Operator's Name & Address: SandRidge Exploration and Production LLC  
123 Robert S Kerr Avenue., Oklahoma City, OK 73102

Title: SVP Mid Continent

Contact Person: John Suter

Phone: 405-429-5500

Date: 4-13-16

Signature: [Signature]

**KCC WICHITA**

**MAY 16 2016**

**RECEIVED**

New Operator's License No. 35247

New Operator's Name & Address: HRM Resources II, LLC

410 17th Street, Suite 1600

Denver CO 80202

Title: President and CEO

Contact Person: L. Roger Hutson

Phone: 303-893-6621

Oil / Gas Purchaser: \_\_\_\_\_

Date: 4/15/2016

Signature: [Signature]

**Acknowledgment of Transfer:** The above request for transfer of injection authorization, surface pit permit # \_\_\_\_\_ has been noted, approved and duly recorded in the records of the Kansas Corporation Commission. This acknowledgment of transfer pertains to Kansas Corporation Commission records only and does not convey any ownership interest in the above injection well(s) or pit permit.

\_\_\_\_\_ is acknowledged as  
the new operator and may continue to inject fluids as authorized by  
Permit No.: \_\_\_\_\_. Recommended action: \_\_\_\_\_

Date: \_\_\_\_\_  
Authorized Signature

\_\_\_\_\_ is acknowledged as  
the new operator of the above named lease containing the surface pit  
permitted by No.: \_\_\_\_\_

Date: \_\_\_\_\_  
Authorized Signature

DISTRICT \_\_\_\_\_

EPR \_\_\_\_\_

PRODUCTION \_\_\_\_\_

UIC \_\_\_\_\_

Mail to: Past Operator \_\_\_\_\_

New Operator \_\_\_\_\_

District \_\_\_\_\_

\* Lease Name: Cather B

\* Location: Section 03-34S-08W

KCC WICHITA  
MAY 16 2016  
RECEIVED

\* When transferring a unit which consists of more than one lease please file a separate side two for each lease. If a lease covers more than one section please indicate which section each well is located.

KANSAS CORPORATION COMMISSION  
OIL & GAS CONSERVATION DIVISION

**CERTIFICATION OF COMPLIANCE WITH THE  
KANSAS SURFACE OWNER NOTIFICATION ACT**

Form KSONA-1  
July 2014  
**Form Must Be Typed**  
**Form must be Signed**  
**All blanks must be Filled**

*This form must be submitted with all Forms C-1 (Notice of Intent to Drill); CB-1 (Cathodic Protection Borehole Intent); T-1 (Request for Change of Operator Transfer of Injection or Surface Pit Permit); and CP-1 (Well Plugging Application). Any such form submitted without an accompanying Form KSONA-1 will be returned.*

Select the corresponding form being filed: ☐ C-1 (Intent) ☐ CB-1 (Cathodic Protection Borehole Intent) ☒ T-1 (Transfer) ☐ CP-1 (Plugging Application)

OPERATOR: License # 35247  
Name: HRM Resources II, LLC  
Address 1: 410 17th Street, Suite 1600  
Address 2: \_\_\_\_\_  
City: Denver State: CO Zip: 80202 + \_\_\_\_\_  
Contact Person: L. Roger Hutson  
Phone: ( 303-893-6621 ) Fax: ( \_\_\_\_\_ )  
Email Address: \_\_\_\_\_

Well Location:  
NW SE SW SW Sec. 03 Twp. 34 S. R. 08 ☐ East ☒ West  
County: Harper  
Lease Name: Cather B Well #: 1-3  
*If filing a Form T-1 for multiple wells on a lease, enter the legal description of the lease below:*

**Surface Owner Information:**

Name: Robert & Patricia Cather Jt Trust  
Address 1: 350 SW 90 Road  
Address 2: \_\_\_\_\_  
City: Anthony State: KS Zip: 67003 + \_\_\_\_\_

**KCC WICHITA**  
**MAY 16 2016**  
**RECEIVED**

*When filing a Form T-1 involving multiple surface owners, attach an additional sheet listing all of the information to the left for each surface owner. Surface owner information can be found in the records of the register of deeds for the county, and in the real estate property tax records of the county treasurer.*

*If this form is being submitted with a Form C-1 (Intent) or CB-1 (Cathodic Protection Borehole Intent), you must supply the surface owners and the KCC with a plat showing the predicted locations of lease roads, tank batteries, pipelines, and electrical lines. The locations shown on the plat are preliminary non-binding estimates. The locations may be entered on the Form C-1 plat, Form CB-1 plat, or a separate plat may be submitted.*

**Select one of the following:**

- ☒ I certify that, pursuant to the Kansas Surface Owner Notice Act (House Bill 2032), I have provided the following to the surface owner(s) of the land upon which the subject well is or will be located: 1) a copy of the Form C-1, Form CB-1, Form T-1, or Form CP-1 that I am filing in connection with this form; 2) if the form being filed is a Form C-1 or Form CB-1, the plat(s) required by this form; and 3) my operator name, address, phone number, fax, and email address.
- ☐ I have not provided this information to the surface owner(s). I acknowledge that, because I have not provided this information, the KCC will be required to send this information to the surface owner(s). To mitigate the additional cost of the KCC performing this task, I acknowledge that I must provide the name and address of the surface owner by filling out the top section of this form and that I am being charged a \$30.00 handling fee, payable to the KCC, which is enclosed with this form.

*If choosing the second option, submit payment of the \$30.00 handling fee with this form. If the fee is not received with this form, the KSONA-1 form and the associated Form C-1, Form CB-1, Form T-1, or Form CP-1 will be returned.*

I hereby certify that the statements made herein are true and correct to the best of my knowledge and belief.

Date: 4/15/2014 Signature of Operator or Agent: \_\_\_\_\_ Title: PRESIDENT

KANSAS CORPORATION COMMISSION  
OIL & GAS CONSERVATION DIVISION

Form T-1  
July 2014

Form must be Typed  
Form must be Signed  
All blanks must be Filled

**REQUEST FOR CHANGE OF OPERATOR  
TRANSFER OF INJECTION OR SURFACE PIT PERMIT**

Form KSONA-1, Certification of Compliance with the Kansas Surface Owner Notification Act,  
MUST be submitted with this form.

Check Applicable Boxes:

- ☒ Oil Lease: No. of Oil Wells 1 \*\*  
☐ Gas Lease: No. of Gas Wells \_\_\_\_\_ \*\*  
☐ Gas Gathering System: \_\_\_\_\_  
☐ Saltwater Disposal Well - Permit No.: \_\_\_\_\_  
Spot Location: \_\_\_\_\_ feet from ☐ N / ☐ S Line  
\_\_\_\_\_ feet from ☐ E / ☐ W Line  
☐ Enhanced Recovery Project Permit No.: \_\_\_\_\_  
Entire Project: ☐ Yes ☐ No  
Number of Injection Wells \_\_\_\_\_ \*\*

Field Name: Wharton

**\*\* Side Two Must Be Completed.**

Effective Date of Transfer: 4/1/2016

KS Dept of Revenue Lease No.: Oil: 116667 Gas: 211960

Lease Name: Gates C

- C - NW - SE Sec. 02 Twp. 34S R. 8 ☐ E ☒ W

Legal Description of Lease: N2 SE/4

County: Harper

Production Zone(s): Marmaton

Injection Zone(s): \_\_\_\_\_

Surface Pit Permit No.: \_\_\_\_\_  
(API No. if Drill Pit, WO or Haul)

Type of Pit: ☐ Emergency ☐ Burn ☐ Settling

☐ Haul-Off ☐ Workover ☐ Drilling

Past Operator's License No. 34192

Contact Person: John Suter

Past Operator's Name & Address: SandRidge Exploration and Production LLC  
123 Robert S Kerr Avenue., Oklahoma City, OK 73102

Phone: 405-429-5500

Title: SVP Mid Continent

Date: 4-13-16

Signature: [Signature]

**KCC WICHITA**

**MAY 16 2016**

**RECEIVED**

New Operator's License No. 35247

Contact Person: L. Roger Hutson

New Operator's Name & Address: HRM Resources II, LLC  
410 17th Street, Suite 1600

Phone: 303-893-6621

Denver CO 80202

Oil / Gas Purchaser: \_\_\_\_\_

Date: 4/15/2016

Title: President and CEO

Signature: [Signature]

**Acknowledgment of Transfer:** The above request for transfer of injection authorization, surface pit permit # \_\_\_\_\_ has been noted, approved and duly recorded in the records of the Kansas Corporation Commission. This acknowledgment of transfer pertains to Kansas Corporation Commission records only and does not convey any ownership interest in the above injection well(s) or pit permit.

\_\_\_\_\_ is acknowledged as  
the new operator and may continue to inject fluids as authorized by  
Permit No.: \_\_\_\_\_. Recommended action: \_\_\_\_\_

Date: \_\_\_\_\_  
Authorized Signature

\_\_\_\_\_ is acknowledged as  
the new operator of the above named lease containing the surface pit  
permitted by No.: \_\_\_\_\_

Date: \_\_\_\_\_  
Authorized Signature

DISTRICT \_\_\_\_\_

EPR \_\_\_\_\_

PRODUCTION \_\_\_\_\_

UIC \_\_\_\_\_

Mail to: Past Operator \_\_\_\_\_

New Operator \_\_\_\_\_

District \_\_\_\_\_

\* Location: Section 02-34S-08W

**RECEIVED**

\* When transferring a unit which consists of more than one lease please file a separate side two for each lease. If a lease covers more than one section please indicate which section each well is located.



KANSAS CORPORATION COMMISSION  
OIL & GAS CONSERVATION DIVISION

**CERTIFICATION OF COMPLIANCE WITH THE  
KANSAS SURFACE OWNER NOTIFICATION ACT**

Form KSONA-1  
July 2014  
Form Must Be Typed  
Form must be Signed  
All blanks must be Filled

*This form must be submitted with all Forms C-1 (Notice of Intent to Drill); CB-1 (Cathodic Protection Borehole Intent); T-1 (Request for Change of Operator Transfer of Injection or Surface Pit Permit); and CP-1 (Well Plugging Application). Any such form submitted without an accompanying Form KSONA-1 will be returned.*

Select the corresponding form being filed: ☐ C-1 (Intent) ☐ CB-1 (Cathodic Protection Borehole Intent) ☒ T-1 (Transfer) ☐ CP-1 (Plugging Application)

OPERATOR: License # 35247  
Name: HRM Resources II, LLC  
Address 1: 410 17th Street, Suite 1600  
Address 2: \_\_\_\_\_  
City: Denver State: CO Zip: 80202 + \_\_\_\_\_  
Contact Person: L. Roger Hutson  
Phone: ( 303 ) 893-6621 Fax: ( \_\_\_\_\_ ) \_\_\_\_\_  
Email Address: \_\_\_\_\_

Well Location:  
NW SE SW SW Sec. 02 Twp. 34 S. R. 08 ☐ East ☒ West  
County: Harper  
Lease Name: Gates C Well #: 1-2

*If filing a Form T-1 for multiple wells on a lease, enter the legal description of the lease below:*

**KCC WICHITA**

**MAY 16 2016**

**RECEIVED**

**Surface Owner Information:**

Name: Steve Gates, David Gates  
Address 1: 127 W 9th, Kiowa KS 67070 (Steve)  
Address 2: 3761 N Hash Knife Cr (David)  
City: Tucson State: AZ Zip: 85749 + \_\_\_\_\_

*When filing a Form T-1 involving multiple surface owners, attach an additional sheet listing all of the information to the left for each surface owner. Surface owner information can be found in the records of the register of deeds for the county, and in the real estate property tax records of the county treasurer.*

*If this form is being submitted with a Form C-1 (Intent) or CB-1 (Cathodic Protection Borehole Intent), you must supply the surface owners and the KCC with a plat showing the predicted locations of lease roads, tank batteries, pipelines, and electrical lines. The locations shown on the plat are preliminary non-binding estimates. The locations may be entered on the Form C-1 plat, Form CB-1 plat, or a separate plat may be submitted.*

**Select one of the following:**

☒ I certify that, pursuant to the Kansas Surface Owner Notice Act (House Bill 2032), I have provided the following to the surface owner(s) of the land upon which the subject well is or will be located: 1) a copy of the Form C-1, Form CB-1, Form T-1, or Form CP-1 that I am filing in connection with this form; 2) if the form being filed is a Form C-1 or Form CB-1, the plat(s) required by this form; and 3) my operator name, address, phone number, fax, and email address.

☐ I have not provided this information to the surface owner(s). I acknowledge that, because I have not provided this information, the KCC will be required to send this information to the surface owner(s). To mitigate the additional cost of the KCC performing this task, I acknowledge that I must provide the name and address of the surface owner by filling out the top section of this form and that I am being charged a \$30.00 handling fee, payable to the KCC, which is enclosed with this form.

*If choosing the second option, submit payment of the \$30.00 handling fee with this form. If the fee is not received with this form, the KSONA-1 form and the associated Form C-1, Form CB-1, Form T-1, or Form CP-1 will be returned.*

I hereby certify that the statements made herein are true and correct to the best of my knowledge and belief.

Date: 4/15/2016 Signature of Operator or Agent: \_\_\_\_\_ Title: PRESIDENT

KANSAS CORPORATION COMMISSION  
OIL & GAS CONSERVATION DIVISION

Form T-1  
July 2014

Form must be Typed  
Form must be Signed  
All blanks must be Filled

**REQUEST FOR CHANGE OF OPERATOR  
TRANSFER OF INJECTION OR SURFACE PIT PERMIT**

Form KSONA-1, Certification of Compliance with the Kansas Surface Owner Notification Act,  
MUST be submitted with this form.

Check Applicable Boxes:

- ☒ Oil Lease: No. of Oil Wells 1 \*\*  
☐ Gas Lease: No. of Gas Wells \_\_\_\_\_ \*\*  
☐ Gas Gathering System: \_\_\_\_\_  
☐ Saltwater Disposal Well - Permit No.: \_\_\_\_\_  
Spot Location: \_\_\_\_\_ feet from ☐ N / ☐ S Line  
\_\_\_\_\_ feet from ☐ E / ☐ W Line  
☐ Enhanced Recovery Project Permit No.: \_\_\_\_\_  
Entire Project: ☐ Yes ☐ No  
Number of Injection Wells \_\_\_\_\_ \*\*

Field Name: Wharton

**\*\* Side Two Must Be Completed.**

Effective Date of Transfer: 4/01/2016

KS Dept of Revenue Lease No.: Oil: 107400 Gas: 206462

Lease Name: Hallbower A

SE NE NW Sec. 03 Twp. 34 R. 8 ☐ E ☒ W

Legal Description of Lease: N2

County: Harper

Production Zone(s): Mississippi

Injection Zone(s): \_\_\_\_\_

Surface Pit Permit No.: \_\_\_\_\_  
(API No. if Drill Pit, WO or Haul)

Type of Pit: ☐ Emergency ☐ Burn ☐ Settling

☐ Haul-Off

☐ Workover

☐ Drilling

Past Operator's License No. 34192

Past Operator's Name & Address: SandRidge Exploration and Production LLC  
123 Robert S Kerr Avenue., Oklahoma City, OK 73102

Title: SVP Mid Continent

Contact Person: John Suter

Phone: 405-429-5500

Date: 4-13-16

Signature: [Signature]

**KCC WICHITA**

**MAY 16 2016**

**RECEIVED**

New Operator's License No. 35247

New Operator's Name & Address: HRM Resources II, LLC

410 17th Street, Suite 1600

Denver CO 80202

Title: President and CEO

Contact Person: L. Roger Hutson

Phone: 303-893-6671

Oil / Gas Purchaser: \_\_\_\_\_

Date: 4/15/2016

Signature: [Signature]

**Acknowledgment of Transfer:** The above request for transfer of injection authorization, surface pit permit # \_\_\_\_\_ has been noted, approved and duly recorded in the records of the Kansas Corporation Commission. This acknowledgment of transfer pertains to Kansas Corporation Commission records only and does not convey any ownership interest in the above injection well(s) or pit permit.

\_\_\_\_\_ is acknowledged as  
the new operator and may continue to inject fluids as authorized by  
Permit No.: \_\_\_\_\_. Recommended action: \_\_\_\_\_

Date: \_\_\_\_\_  
Authorized Signature

\_\_\_\_\_ is acknowledged as  
the new operator of the above named lease containing the surface pit  
permitted by No.: \_\_\_\_\_

Date: \_\_\_\_\_  
Authorized Signature

DISTRICT \_\_\_\_\_ EPR \_\_\_\_\_ PRODUCTION \_\_\_\_\_ UIC \_\_\_\_\_  
Mail to: Past Operator \_\_\_\_\_ New Operator \_\_\_\_\_ District \_\_\_\_\_

\* Lease Name: Hallbower A

\* Location: SE NE NW Section 03-34S-08W

KCC WICHITA  
MAY 16 2016  
RECEIVED

\* When transferring a unit which consists of more than one lease please file a separate side two for each lease. If a lease covers more than one section please indicate which section each well is located.

KANSAS CORPORATION COMMISSION  
OIL & GAS CONSERVATION DIVISION

**CERTIFICATION OF COMPLIANCE WITH THE  
KANSAS SURFACE OWNER NOTIFICATION ACT**

Form KSONA-1  
July 2014  
Form Must Be Typed  
Form must be Signed  
All blanks must be Filled

*This form must be submitted with all Forms C-1 (Notice of Intent to Drill); CB-1 (Cathodic Protection Borehole Intent); T-1 (Request for Change of Operator Transfer of Injection or Surface Pit Permit); and CP-1 (Well Plugging Application). Any such form submitted without an accompanying Form KSONA-1 will be returned.*

Select the corresponding form being filed: ☐ C-1 (Intent) ☐ CB-1 (Cathodic Protection Borehole Intent) ☒ T-1 (Transfer) ☐ CP-1 (Plugging Application)

OPERATOR: License # 35247  
Name: HRM Resources II, LLC  
Address 1: 410 17th Street, Suite 1600  
Address 2: \_\_\_\_\_  
City: Denver State: CO Zip: 80202 + \_\_\_\_\_  
Contact Person: L. Roger Hutson  
Phone: (303) 893-6621 Fax: (\_\_\_\_) \_\_\_\_\_  
Email Address: \_\_\_\_\_

Well Location:  
SE NE NW Sec. 03 Twp. 34 S. R. 08 ☐ East ☒ West  
County: Harper  
Lease Name: Hallbower A Well #: 1-3  
*If filing a Form T-1 for multiple wells on a lease, enter the legal description of the lease below:*

**Surface Owner Information:**

Name: Robert & Patricia Cather Jt Trust  
Address 1: 350 SW 90 Road  
Address 2: \_\_\_\_\_  
City: Anthony State: KS Zip: 67003 + \_\_\_\_\_

**KCC WICHITA**  
**MAY 16 2016**  
**RECEIVED**

*When filing a Form T-1 involving multiple surface owners, attach an additional sheet listing all of the information to the left for each surface owner. Surface owner information can be found in the records of the register of deeds for the county, and in the real estate property tax records of the county treasurer.*

*If this form is being submitted with a Form C-1 (Intent) or CB-1 (Cathodic Protection Borehole Intent), you must supply the surface owners and the KCC with a plat showing the predicted locations of lease roads, tank batteries, pipelines, and electrical lines. The locations shown on the plat are preliminary non-binding estimates. The locations may be entered on the Form C-1 plat, Form CB-1 plat, or a separate plat may be submitted.*

**Select one of the following:**

- ☒ I certify that, pursuant to the Kansas Surface Owner Notice Act (House Bill 2032), I have provided the following to the surface owner(s) of the land upon which the subject well is or will be located: 1) a copy of the Form C-1, Form CB-1, Form T-1, or Form CP-1 that I am filing in connection with this form; 2) if the form being filed is a Form C-1 or Form CB-1, the plat(s) required by this form; and 3) my operator name, address, phone number, fax, and email address.
- ☐ I have not provided this information to the surface owner(s). I acknowledge that, because I have not provided this information, the KCC will be required to send this information to the surface owner(s). To mitigate the additional cost of the KCC performing this task, I acknowledge that I must provide the name and address of the surface owner by filling out the top section of this form and that I am being charged a \$30.00 handling fee, payable to the KCC, which is enclosed with this form.

*If choosing the second option, submit payment of the \$30.00 handling fee with this form. If the fee is not received with this form, the KSONA-1 form and the associated Form C-1, Form CB-1, Form T-1, or Form CP-1 will be returned.*

I hereby certify that the statements made herein are true and correct to the best of my knowledge and belief.

Date: 4/15/2016 Signature of Operator or Agent: \_\_\_\_\_ Title: PRESIDENT

KANSAS CORPORATION COMMISSION  
OIL & GAS CONSERVATION DIVISION

REQUEST FOR CHANGE OF OPERATOR  
TRANSFER OF INJECTION OR SURFACE PIT PERMIT

Form KSONA-1, Certification of Compliance with the Kansas Surface Owner Notification Act,  
MUST be submitted with this form.

Form T-1

July 2014

Form must be Typed  
Form must be Signed  
All blanks must be Filled

Check Applicable Boxes:

- ☒ Oil Lease: No. of Oil Wells 1 \*\*
- ☐ Gas Lease: No. of Gas Wells \_\_\_\_\_ \*\*
- ☐ Gas Gathering System: \_\_\_\_\_
- ☐ Saltwater Disposal Well - Permit No.: \_\_\_\_\_
- Spot Location: \_\_\_\_\_ feet from ☐ N / ☐ S Line
- \_\_\_\_\_ feet from ☐ E / ☐ W Line
- ☐ Enhanced Recovery Project Permit No.: \_\_\_\_\_
- Entire Project: ☐ Yes ☐ No
- Number of Injection Wells \_\_\_\_\_ \*\*

Field Name: Wharton

**\*\* Side Two Must Be Completed.**

Effective Date of Transfer: 4/1/2016

KS Dept of Revenue Lease No.: Oil: 126634 Gas: 212636

Lease Name: Schnackenberg A

     - C -      NW -      NW Sec. 11 Twp. 34S R. 8 ☐ E ☒ W

Legal Description of Lease: W2 W2

County: Harper

Production Zone(s): Mississippi

Injection Zone(s): \_\_\_\_\_

Surface Pit Permit No.: \_\_\_\_\_  
(API No. if Drill Pit, WO or Haul)

Type of Pit: ☐ Emergency ☐ Burn ☐ Settling ☐ Haul-Off ☐ Workover ☐ Drilling

Past Operator's License No. 34192

Past Operator's Name & Address: SandRidge Exploration and Production LLC  
123 Robert S Kerr Avenue., Oklahoma City, OK 73102

Title: SVP Mid Continent

Contact Person: John Suter

Phone: 405-429-5500

Date: 4-13-16

Signature: [Signature]

KCC WICHITA

MAY 16 2016

RECEIVED

New Operator's License No. 35247

New Operator's Name & Address: HRM Resources II, LLC  
410 17th Street, Suite 1600

Denver CO 80202

Title: President and CEO

Contact Person: L. Roger Hutson

Phone: 303-893-6621

Oil / Gas Purchaser: [Signature]

Date: 4/15/2016

Signature: [Signature]

**Acknowledgment of Transfer:** The above request for transfer of injection authorization, surface pit permit # \_\_\_\_\_ has been noted, approved and duly recorded in the records of the Kansas Corporation Commission. This acknowledgment of transfer pertains to Kansas Corporation Commission records only and does not convey any ownership interest in the above injection well(s) or pit permit.

\_\_\_\_\_ is acknowledged as  
the new operator and may continue to inject fluids as authorized by  
Permit No.: \_\_\_\_\_. Recommended action: \_\_\_\_\_

Date: \_\_\_\_\_  
Authorized Signature

\_\_\_\_\_ is acknowledged as  
the new operator of the above named lease containing the surface pit  
permitted by No.: \_\_\_\_\_

Date: \_\_\_\_\_  
Authorized Signature

DISTRICT \_\_\_\_\_ EPR \_\_\_\_\_ PRODUCTION \_\_\_\_\_ UIC \_\_\_\_\_  
Mail to: Past Operator \_\_\_\_\_ New Operator \_\_\_\_\_ District \_\_\_\_\_

\* Location: Section 11-34S-08W

KCC WICHITA  
MAY 16 2016  
RECEIVED

\* When transferring a unit which consists of more than one lease please file a separate side two for each lease. If a lease covers more than one section please indicate which section each well is located.

KANSAS CORPORATION COMMISSION  
OIL & GAS CONSERVATION DIVISION

**CERTIFICATION OF COMPLIANCE WITH THE  
KANSAS SURFACE OWNER NOTIFICATION ACT**

Form KSONA-1  
July 2014  
**Form Must Be Typed**  
**Form must be Signed**  
**All blanks must be Filled**

*This form must be submitted with all Forms C-1 (Notice of Intent to Drill); CB-1 (Cathodic Protection Borehole Intent); T-1 (Request for Change of Operator Transfer of Injection or Surface Pit Permit); and CP-1 (Well Plugging Application). Any such form submitted without an accompanying Form KSONA-1 will be returned.*

Select the corresponding form being filed: ☐ C-1 (Intent) ☐ CB-1 (Cathodic Protection Borehole Intent) ☒ T-1 (Transfer) ☐ CP-1 (Plugging Application)

OPERATOR: License # 35247  
Name: HRM Resources II, LLC  
Address 1: 410 17th Street, Suite 1600  
Address 2: \_\_\_\_\_  
City: Denver State: CO Zip: 80202 + \_\_\_\_\_  
Contact Person: L. Roger Hutson  
Phone: ( 303 ) 893-6621 Fax: ( \_\_\_\_\_ ) \_\_\_\_\_  
Email Address: \_\_\_\_\_

Well Location:  
\_\_\_\_\_C\_\_\_\_\_NW\_\_\_\_\_NW Sec. 11 Twp. 34 S. R. 08 ☐ East ☒ West  
County: Harper  
Lease Name: Schnackenberg A Well #: 1-11

*If filing a Form T-1 for multiple wells on a lease, enter the legal description of the lease below:*

**Surface Owner Information:**

Name: Schnackenberg Family Farm, LLC  
Address 1: 20 Clifford Street  
Address 2: \_\_\_\_\_  
City: South Portland State: ME Zip: 04106 + \_\_\_\_\_

**KCC WICHITA**  
**MAY 16 2016**  
**RECEIVED**

*When filing a Form T-1 involving multiple surface owners, attach an additional sheet listing all of the information to the left for each surface owner. Surface owner information can be found in the records of the register of deeds for the county, and in the real estate property tax records of the county treasurer.*

*If this form is being submitted with a Form C-1 (Intent) or CB-1 (Cathodic Protection Borehole Intent), you must supply the surface owners and the KCC with a plat showing the predicted locations of lease roads, tank batteries, pipelines, and electrical lines. The locations shown on the plat are preliminary non-binding estimates. The locations may be entered on the Form C-1 plat, Form CB-1 plat, or a separate plat may be submitted.*

**Select one of the following:**

- ☒ I certify that, pursuant to the Kansas Surface Owner Notice Act (House Bill 2032), I have provided the following to the surface owner(s) of the land upon which the subject well is or will be located: 1) a copy of the Form C-1, Form CB-1, Form T-1, or Form CP-1 that I am filing in connection with this form; 2) if the form being filed is a Form C-1 or Form CB-1, the plat(s) required by this form; and 3) my operator name, address, phone number, fax, and email address.
- ☐ I have not provided this information to the surface owner(s). I acknowledge that, because I have not provided this information, the KCC will be required to send this information to the surface owner(s). To mitigate the additional cost of the KCC performing this task, I acknowledge that I must provide the name and address of the surface owner by filling out the top section of this form and that I am being charged a \$30.00 handling fee, payable to the KCC, which is enclosed with this form.

*If choosing the second option, submit payment of the \$30.00 handling fee with this form. If the fee is not received with this form, the KSONA-1 form and the associated Form C-1, Form CB-1, Form T-1, or Form CP-1 will be returned.*

I hereby certify that the statements made herein are true and correct to the best of my knowledge and belief.

Date: 4/15/2016 Signature of Operator or Agent: \_\_\_\_\_ Title: PRESIDENT

KANSAS CORPORATION COMMISSION  
OIL & GAS CONSERVATION DIVISION

Form T-1  
July 2014

Form must be Typed  
Form must be Signed  
All blanks must be Filled

**REQUEST FOR CHANGE OF OPERATOR  
TRANSFER OF INJECTION OR SURFACE PIT PERMIT**

Form KSONA-1, Certification of Compliance with the Kansas Surface Owner Notification Act,  
MUST be submitted with this form.

Check Applicable Boxes:

- ☒ Oil Lease: No. of Oil Wells 1 \*\*  
☐ Gas Lease: No. of Gas Wells \_\_\_\_\_ \*\*  
☐ Gas Gathering System: \_\_\_\_\_  
☐ Saltwater Disposal Well - Permit No.: \_\_\_\_\_  
Spot Location: \_\_\_\_\_ feet from ☐ N / ☐ S Line  
\_\_\_\_\_ feet from ☐ E / ☐ W Line  
☐ Enhanced Recovery Project Permit No.: \_\_\_\_\_  
Entire Project: ☐ Yes ☐ No  
Number of Injection Wells \_\_\_\_\_ \*\*

Field Name: Wharton

**\*\* Side Two Must Be Completed.**

Effective Date of Transfer: 4/1/2016

KS Dept of Revenue Lease No.: Oil: 144596 Gas: 233799

Lease Name: Schnackenberg A

NE SW NW Sec. 11 Twp. 34S R. 8 ☐ E ☒ W

Legal Description of Lease: W2 W2

County: Harper

Production Zone(s): Mississippi

Injection Zone(s): \_\_\_\_\_

Surface Pit Permit No.: \_\_\_\_\_  
(API No. if Drill Pit, WO or Haul)

Type of Pit: ☐ Emergency ☐ Burn ☐ Settling ☐ Haul-Off ☐ Workover ☐ Drilling

Past Operator's License No. 34192

Past Operator's Name & Address: SandRidge Exploration and Production LLC  
123 Robert S Kerr Avenue., Oklahoma City, OK 73102

Title: SVP Mid Continent

Contact Person: John Suter

Phone: 405-429-5500

Date: 4-13-16 **MAY 16 2016**

Signature: [Signature] **RECEIVED**

New Operator's License No. 35247

New Operator's Name & Address: HRM Resources II, LLC  
410 17th Street, Suite 1600

Denver CO 80202

Title: President and CEO

Contact Person: L. Roger Hutson

Phone: 303-893-6621

Oil / Gas Purchaser: \_\_\_\_\_

Date: 4/15/2016

Signature: [Signature]

**Acknowledgment of Transfer:** The above request for transfer of injection authorization, surface pit permit # \_\_\_\_\_ has been noted, approved and duly recorded in the records of the Kansas Corporation Commission. This acknowledgment of transfer pertains to Kansas Corporation Commission records only and does not convey any ownership interest in the above injection well(s) or pit permit.

\_\_\_\_\_ is acknowledged as  
the new operator and may continue to inject fluids as authorized by  
Permit No.: \_\_\_\_\_. Recommended action: \_\_\_\_\_  
Date: \_\_\_\_\_  
Authorized Signature

\_\_\_\_\_ is acknowledged as  
the new operator of the above named lease containing the surface pit  
permitted by No.: \_\_\_\_\_.  
Date: \_\_\_\_\_  
Authorized Signature

DISTRICT \_\_\_\_\_ EPR \_\_\_\_\_ PRODUCTION \_\_\_\_\_ UIC \_\_\_\_\_  
Mail to: Past Operator \_\_\_\_\_ New Operator \_\_\_\_\_ District \_\_\_\_\_



\* Lease Name: Schnackenberg A

\* Location: Section 11-34S-08W

Well Status  
(PROD/TA'D/Abandoned)

TA'D

FEL/FWL

FEL/FWL

FEL/FWL

FEL/FWL

FEL/FWI

FEL/FWI

FEL/FWL

FEL/FWL

FEL /FWI

FEL/FWL

FEL/FWL

FEL/FWL

FEL/FWL

FEL/FWL

FEL/FWL

FEL/FWL

FEL/FWL

FEL/FWL

FEL/FWL

FEL/FWL

FEL/FWL

FEL/FWL

FEL/FWL

RECEIVED

\* When transferring a unit which consists of more than one lease please file a separate side two for each lease. If a lease covers more than one section please indicate which section each well is located.

KANSAS CORPORATION COMMISSION  
OIL & GAS CONSERVATION DIVISION

**CERTIFICATION OF COMPLIANCE WITH THE  
KANSAS SURFACE OWNER NOTIFICATION ACT**

Form KSONA-1  
July 2014  
Form Must Be Typed  
Form must be Signed  
All blanks must be Filled

*This form must be submitted with all Forms C-1 (Notice of Intent to Drill); CB-1 (Cathodic Protection Borehole Intent); T-1 (Request for Change of Operator Transfer of Injection or Surface Pit Permit); and CP-1 (Well Plugging Application). Any such form submitted without an accompanying Form KSONA-1 will be returned.*

Select the corresponding form being filed: ☐ C-1 (Intent) ☐ CB-1 (Cathodic Protection Borehole Intent) ☒ T-1 (Transfer) ☐ CP-1 (Plugging Application)

OPERATOR: License # 35247  
Name: HRM Resources II, LLC  
Address 1: 410 17th Street, Suite 1600  
Address 2: \_\_\_\_\_  
City: Denver State: CO Zip: 80202 + \_\_\_\_\_  
Contact Person: L. Roger Hutson  
Phone: ( 303 ) 893-6621 Fax: ( \_\_\_\_\_ ) \_\_\_\_\_  
Email Address: \_\_\_\_\_

Well Location:  
NE SW NW Sec. 11 Twp. 34 S. R. 08 ☐ East ☒ West  
County: Harper  
Lease Name: Schnackenberg A Well #: 2-11

*If filing a Form T-1 for multiple wells on a lease, enter the legal description of the lease below:*

**KCC WICHITA  
MAY 16 2016  
RECEIVED**

**Surface Owner Information:**

Name: Schnackenberg Family Farm, LLC  
Address 1: 20 Clifford Street  
Address 2: \_\_\_\_\_  
City: South Portland State: ME Zip: 04106 + \_\_\_\_\_

*When filing a Form T-1 involving multiple surface owners, attach an additional sheet listing all of the information to the left for each surface owner. Surface owner information can be found in the records of the register of deeds for the county, and in the real estate property tax records of the county treasurer.*

*If this form is being submitted with a Form C-1 (Intent) or CB-1 (Cathodic Protection Borehole Intent), you must supply the surface owners and the KCC with a plat showing the predicted locations of lease roads, tank batteries, pipelines, and electrical lines. The locations shown on the plat are preliminary non-binding estimates. The locations may be entered on the Form C-1 plat, Form CB-1 plat, or a separate plat may be submitted.*

**Select one of the following:**

☒ I certify that, pursuant to the Kansas Surface Owner Notice Act (House Bill 2032), I have provided the following to the surface owner(s) of the land upon which the subject well is or will be located: 1) a copy of the Form C-1, Form CB-1, Form T-1, or Form CP-1 that I am filing in connection with this form; 2) if the form being filed is a Form C-1 or Form CB-1, the plat(s) required by this form; and 3) my operator name, address, phone number, fax, and email address.

☐ I have not provided this information to the surface owner(s). I acknowledge that, because I have not provided this information, the KCC will be required to send this information to the surface owner(s). To mitigate the additional cost of the KCC performing this task, I acknowledge that I must provide the name and address of the surface owner by filling out the top section of this form and that I am being charged a \$30.00 handling fee, payable to the KCC, which is enclosed with this form.

*If choosing the second option, submit payment of the \$30.00 handling fee with this form. If the fee is not received with this form, the KSONA-1 form and the associated Form C-1, Form CB-1, Form T-1, or Form CP-1 will be returned.*

I hereby certify that the statements made herein are true and correct to the best of my knowledge and belief.

Date: 4/15/2016 Signature of Operator or Agent: \_\_\_\_\_ Title: PRESIDENT

KANSAS CORPORATION COMMISSION  
OIL & GAS CONSERVATION DIVISION

Form T-1

July 2014

Form must be Typed

Form must be Signed

All blanks must be Filled

**REQUEST FOR CHANGE OF OPERATOR  
TRANSFER OF INJECTION OR SURFACE PIT PERMIT**

Form KSONA-1, Certification of Compliance with the Kansas Surface Owner Notification Act,  
MUST be submitted with this form.

Check Applicable Boxes:

- ☐ Oil Lease: No. of Oil Wells \_\_\_\_\_ \*\*
- ☐ Gas Lease: No. of Gas Wells \_\_\_\_\_ \*\*
- ☐ Gas Gathering System: \_\_\_\_\_
- ☒ Saltwater Disposal Well - Permit No.: D-31899
- Spot Location: 660 779 feet from ☐ N / ☒ S Line
- 2310 2276 feet from ☒ E / ☐ W Line
- ☐ Enhanced Recovery Project Permit No.: \_\_\_\_\_
- Entire Project: ☐ Yes ☐ No
- Number of Injection Wells \_\_\_\_\_ \*\*

Field Name: Wharton

**\*\* Side Two Must Be Completed.**

Effective Date of Transfer: 4/1/2016

KS Dept of Revenue Lease No.: NA

Lease Name: Ritter A 1-2 SWDW

NW - SW - SE Sec. 2 Twp. 34S R. 8 ☐ E ☒ W

Legal Description of Lease: \_\_\_\_\_

County: Harper

Production Zone(s): NA

Injection Zone(s): Mississippian

Surface Pit Permit No.: \_\_\_\_\_  
(API No. if Drill Pit, WO or Haul)

Type of Pit: ☐ Emergency ☐ Burn ☐ Settling

☐ Haul-Off ☐ Workover ☐ Drilling

Past Operator's License No. 34192

Past Operator's Name & Address: SandRidge Exploration & Production LLC  
123 Robert S Kerr Avenue, Oklahoma City, OK 73102

Title: SVP Mid-Continent

Contact Person: John Suter

Phone: 405-429-5500

Date: 4-13-16

Signature: [Signature]

KCC WICHITA

New Operator's License No. 35247

New Operator's Name & Address: HRM Resources II, LLC  
410 17th Street, Suite 1600

Denver, CO 80202

Title: President and CEO

Contact Person: L. Roger Hutson

Phone: 303-893-6621

Oil / Gas Purchaser: [Signature]

Date: 4/15/2016

Signature: [Signature]

MAY 16 2016

RECEIVED

**Acknowledgment of Transfer:** The above request for transfer of injection authorization, surface pit permit # \_\_\_\_\_ has been noted, approved and duly recorded in the records of the Kansas Corporation Commission. This acknowledgment of transfer pertains to Kansas Corporation Commission records only and does not convey any ownership interest in the above injection well(s) or pit permit.

\_\_\_\_\_ is acknowledged as  
the new operator and may continue to inject fluids as authorized by  
Permit No.: \_\_\_\_\_ . Recommended action: \_\_\_\_\_

Date: \_\_\_\_\_  
Authorized Signature

\_\_\_\_\_ is acknowledged as  
the new operator of the above named lease containing the surface pit  
permitted by No.: \_\_\_\_\_ .

Date: \_\_\_\_\_  
Authorized Signature

DISTRICT \_\_\_\_\_ EPR \_\_\_\_\_ PRODUCTION \_\_\_\_\_ UIC \_\_\_\_\_  
Mail to: Past Operator \_\_\_\_\_ New Operator \_\_\_\_\_ District \_\_\_\_\_



KANSAS CORPORATION COMMISSION  
OIL & GAS CONSERVATION DIVISION

**CERTIFICATION OF COMPLIANCE WITH THE  
KANSAS SURFACE OWNER NOTIFICATION ACT**

Form KSONA-1  
July 2014  
Form Must Be Typed  
Form must be Signed  
All blanks must be Filled

*This form must be submitted with all Forms C-1 (Notice of Intent to Drill); CB-1 (Cathodic Protection Borehole Intent); T-1 (Request for Change of Operator Transfer of Injection or Surface Pit Permit); and CP-1 (Well Plugging Application). Any such form submitted without an accompanying Form KSONA-1 will be returned.*

Select the corresponding form being filed: ☐ C-1 (Intent) ☐ CB-1 (Cathodic Protection Borehole Intent) ☒ T-1 (Transfer) ☐ CP-1 (Plugging Application)

OPERATOR: License # 35247  
Name: HRM Resources II, LLC  
Address 1: 410 17th Street, Suite 1600  
Address 2: \_\_\_\_\_  
City: Denver State: CO Zip: 80202 + \_\_\_\_\_  
Contact Person: L. Roger Hutson  
Phone: ( 303 ) 893-6621 Fax: ( \_\_\_\_\_ ) \_\_\_\_\_  
Email Address: \_\_\_\_\_

Well Location:  
NW SW SE Sec. 2 Twp. 34 S. R. 8 ☐ East ☒ West  
County: Harper  
Lease Name: Ritter A Well #: 1-2 SWDW  
*If filing a Form T-1 for multiple wells on a lease, enter the legal description of the lease below:*

**Surface Owner Information:**

Name: LeForce Farms, Inc  
Address 1: PO Box 130  
Address 2: \_\_\_\_\_  
City: Nash State: OK Zip: 73761 + \_\_\_\_\_

**KCC WICHITA  
MAY 16 2016  
RECEIVED**

*When filing a Form T-1 involving multiple surface owners, attach an additional sheet listing all of the information to the left for each surface owner. Surface owner information can be found in the records of the register of deeds for the county, and in the real estate property tax records of the county treasurer.*

*If this form is being submitted with a Form C-1 (Intent) or CB-1 (Cathodic Protection Borehole Intent), you must supply the surface owners and the KCC with a plat showing the predicted locations of lease roads, tank batteries, pipelines, and electrical lines. The locations shown on the plat are preliminary non-binding estimates. The locations may be entered on the Form C-1 plat, Form CB-1 plat, or a separate plat may be submitted.*

**Select one of the following:**

- ☒ I certify that, pursuant to the Kansas Surface Owner Notice Act (House Bill 2032), I have provided the following to the surface owner(s) of the land upon which the subject well is or will be located: 1) a copy of the Form C-1, Form CB-1, Form T-1, or Form CP-1 that I am filing in connection with this form; 2) if the form being filed is a Form C-1 or Form CB-1, the plat(s) required by this form; and 3) my operator name, address, phone number, fax, and email address.
- ☐ I have not provided this information to the surface owner(s). I acknowledge that, because I have not provided this information, the KCC will be required to send this information to the surface owner(s). To mitigate the additional cost of the KCC performing this task, I acknowledge that I must provide the name and address of the surface owner by filling out the top section of this form and that I am being charged a \$30.00 handling fee, payable to the KCC, which is enclosed with this form.

*If choosing the second option, submit payment of the \$30.00 handling fee with this form. If the fee is not received with this form, the KSONA-1 form and the associated Form C-1, Form CB-1, Form T-1, or Form CP-1 will be returned.*

I hereby certify that the statements made herein are true and correct to the best of my knowledge and belief.

Date: 4/15/16 Signature of Operator or Agent: \_\_\_\_\_ Title: PRESIDENT

KANSAS CORPORATION COMMISSION  
OIL & GAS CONSERVATION DIVISION

Form T-1  
July 2014

Form must be Typed  
Form must be Signed  
All blanks must be Filled

**REQUEST FOR CHANGE OF OPERATOR  
TRANSFER OF INJECTION OR SURFACE PIT PERMIT**

Form KSONA-1, Certification of Compliance with the Kansas Surface Owner Notification Act,  
MUST be submitted with this form.

Check Applicable Boxes:

- ☒ Oil Lease: No. of Oil Wells 1 \*\*  
☐ Gas Lease: No. of Gas Wells \_\_\_\_\_ \*\*  
☐ Gas Gathering System: \_\_\_\_\_  
☐ Saltwater Disposal Well - Permit No.: \_\_\_\_\_  
Spot Location: \_\_\_\_\_ feet from ☐ N / ☐ S Line  
\_\_\_\_\_ feet from ☐ E / ☐ W Line  
☐ Enhanced Recovery Project Permit No.: \_\_\_\_\_  
Entire Project: ☐ Yes ☐ No  
Number of Injection Wells \_\_\_\_\_ \*\*

Field Name: ENGEL WEST

**\*\* Side Two Must Be Completed.**

Effective Date of Transfer: 3/01/2016

KS Dept of Revenue Lease No.: 117012

Lease Name: Stecklein

NE NE SV Sec. 33 Twp. 14 R. 18 ☐ E ☒ W

Legal Description of Lease: SW/4 33-14 S-18W

County: Ellis

Production Zone(s): Arbuckle

Injection Zone(s): \_\_\_\_\_

Surface Pit Permit No.: \_\_\_\_\_  
(API No. if Drill Pit, WO or Haul)

\_\_\_\_\_ feet from ☐ N / ☐ S Line of Section

\_\_\_\_\_ feet from ☐ E / ☐ W Line of Section

Type of Pit: ☐ Emergency ☐ Burn ☐ Settling ☐ Haul-Off ☐ Workover ☐ Drilling

Past Operator's License No. 32500

Contact Person: Thomas Raney

Past Operator's Name & Address: T&P Oil and Gas, LLC  
9010 Pine St. Lenexa, KS 66220

Phone: 785.749.0672

Date: 03/16/16

Title: member

Signature: \_\_\_\_\_

KCC WICHITA

New Operator's License No. 33864

Contact Person: JR Haselhorst

MAY 16 2016

New Operator's Name & Address: Habit Petroleum, LLC  
639 280th Ave, Hays KS 67601

Phone: 785.623.1154

RECEIVED

Oil / Gas Purchaser: CVR

Date: 03/20/2016

Title: member

Signature: \_\_\_\_\_

**Acknowledgment of Transfer:** The above request for transfer of injection authorization, surface pit permit # \_\_\_\_\_ has been noted, approved and duly recorded in the records of the Kansas Corporation Commission. This acknowledgment of transfer pertains to Kansas Corporation Commission records only and does not convey any ownership interest in the above injection well(s) or pit permit.

\_\_\_\_\_ is acknowledged as  
the new operator and may continue to inject fluids as authorized by  
Permit No.: \_\_\_\_\_ . Recommended action: \_\_\_\_\_

Date: \_\_\_\_\_  
Authorized Signature

\_\_\_\_\_ is acknowledged as  
the new operator of the above named lease containing the surface pit  
permitted by No.: \_\_\_\_\_ .

Date: \_\_\_\_\_  
Authorized Signature

DISTRICT \_\_\_\_\_ EPR \_\_\_\_\_ PRODUCTION \_\_\_\_\_ UIC \_\_\_\_\_  
Mail to: Past Operator \_\_\_\_\_ New Operator \_\_\_\_\_ District \_\_\_\_\_



KANSAS CORPORATION COMMISSION  
OIL & GAS CONSERVATION DIVISION

Form KSONA-1  
July 2014  
Form Must Be Typed  
Form must be Signed  
All blanks must be Filled

**CERTIFICATION OF COMPLIANCE WITH THE  
KANSAS SURFACE OWNER NOTIFICATION ACT**

*This form must be submitted with all Forms C-1 (Notice of Intent to Drill); CB-1 (Cathodic Protection Borehole Intent); T-1 (Request for Change of Operator Transfer of Injection or Surface Pit Permit); and CP-1 (Well Plugging Application). Any such form submitted without an accompanying Form KSONA-1 will be returned.*

Select the corresponding form being filed: ☐ C-1 (Intent) ☐ CB-1 (Cathodic Protection Borehole Intent) ☒ T-1 (Transfer) ☐ CP-1 (Plugging Application)

OPERATOR: License # 32705  
Name: T&P Oil and Gas, LLC  
Address 1: 9010 Pine St.  
Address 2: \_\_\_\_\_  
City: Lenexa State: Ks Zip: 66220  
Contact Person: Thomas Raney  
Phone: ( 785 ) 749-0672 Fax: ( \_\_\_\_\_ ) \_\_\_\_\_  
Email Address: annraney@mac.com

Well Location:  
ne ne sw Sec. 33 Twp. 14 S. R. 18 ☐ East ☒ West  
County: Ellis  
Lease Name: Stecklein Well #: 1

If filing a Form T-1 for multiple wells on a lease, enter the legal description of the lease below:

Surface Owner Information:  
Name: Elizabeth Legleiter Liv. Trust  
Address 1: 1732 Donald Dr. , Apt 5  
Address 2: \_\_\_\_\_  
City: Hays State: KS Zip: 67601

When filing a Form T-1 involving multiple surface owners, attach an additional sheet listing all of the information to the left for each surface owner. Surface owner information can be found in the records of the register of deeds for the county, and in the real estate property tax records of the county treasurer.

If this form is being submitted with a Form C-1 (Intent) or CB-1 (Cathodic Protection Borehole Intent), you must supply the surface owners and the KCC with a plat showing the predicted locations of lease roads, tank batteries, pipelines, and electrical lines. The locations shown on the plat are preliminary non-binding estimates. The locations may be entered on the Form C-1 plat, Form CB-1 plat, or a separate plat may be submitted.

Select one of the following:

☒ I certify that, pursuant to the Kansas Surface Owner Notice Act (House Bill 2032), I have provided the following to the surface owner(s) of the land upon which the subject well is or will be located: 1) a copy of the Form C-1, Form CB-1, Form T-1, or Form CP-1 that I am filing in connection with this form; 2) if the form being filed is a Form C-1 or Form CB-1, the plat(s) required by this form; and 3) my operator name, address, phone number, fax, and email address.

☐ I have not provided this information to the surface owner(s). I acknowledge that, because I have not provided this information, the KCC will be required to send this information to the surface owner(s). To mitigate the additional cost of the KCC performing this task, I acknowledge that I must provide the name and address of the surface owner by filling out the top section of this form and that I am being charged a \$30.00 handling fee, payable to the KCC, which is enclosed with this form.

If choosing the second option, submit payment of the \$30.00 handling fee with this form. If the fee is not received with this form, the KSONA-1 form and the associated Form C-1, Form CB-1, Form T-1, or Form CP-1 will be returned.

I hereby certify that the statements made herein are true and correct to the best of my knowledge and belief.

Date: 3.16.16 Signature of Operator or Agent: [Signature] Title: member



KANSAS CORPORATION COMMISSION  
OIL & GAS CONSERVATION DIVISION

Form KSONA-1  
July 2014  
Form Must Be Typed  
Form must be Signed  
All blanks must be Filled

**CERTIFICATION OF COMPLIANCE WITH THE  
KANSAS SURFACE OWNER NOTIFICATION ACT**

*This form must be submitted with all Forms C-1 (Notice of Intent to Drill); CB-1 (Cathodic Protection Borehole Intent); T-1 (Request for Change of Operator Transfer of Injection or Surface Pit Permit); and CP-1 (Well Plugging Application). Any such form submitted without an accompanying Form KSONA-1 will be returned.*

Select the corresponding form being filed: ☐ C-1 (Intent) ☐ CB-1 (Cathodic Protection Borehole Intent) ☒ T-1 (Transfer) ☐ CP-1 (Plugging Application)

OPERATOR: License # 32705  
Name: T&P Oil and Gas, LLC  
Address 1: 9010 Pine St.  
Address 2: \_\_\_\_\_  
City: Lenexa, State: KS Zip: 66220 + \_\_\_\_\_  
Contact Person: Thomas Raney  
Phone: ( 785 ) 749.0672 Fax: ( \_\_\_\_\_ ) \_\_\_\_\_  
Email Address: annraney@mac.com

Well Location: \_\_\_\_\_  
\_\_\_\_\_ SV Sec. 33 Twp. 14 S. R. 18 ☐ East ☐ West  
County: Ellis  
Lease Name: Stecklein Well #: 1

If filing a Form T-1 for multiple wells on a lease, enter the legal description of the lease below:

Surface Owner Information:  
Name: J&A Assoc., LLC  
Address 1: 1075 280th AVE.  
Address 2: \_\_\_\_\_  
City: Hays State: KS Zip: 67601 + \_\_\_\_\_

KCC WICHITA  
MAY 16 2016  
RECEIVED

When filing a Form T-1 involving multiple surface owners, attach an additional sheet listing all of the information to the left for each surface owner. Surface owner information can be found in the records of the register of deeds for the county, and in the real estate property tax records of the county treasurer.

*If this form is being submitted with a Form C-1 (Intent) or CB-1 (Cathodic Protection Borehole Intent), you must supply the surface owners and the KCC with a plat showing the predicted locations of lease roads, tank batteries, pipelines, and electrical lines. The locations shown on the plat are preliminary non-binding estimates. The locations may be entered on the Form C-1 plat, Form CB-1 plat, or a separate plat may be submitted.*

Select one of the following:

☒ I certify that, pursuant to the Kansas Surface Owner Notice Act (House Bill 2032), I have provided the following to the surface owner(s) of the land upon which the subject well is or will be located: 1) a copy of the Form C-1, Form CB-1, Form T-1, or Form CP-1 that I am filing in connection with this form; 2) if the form being filed is a Form C-1 or Form CB-1, the plat(s) required by this form; and 3) my operator name, address, phone number, fax, and email address.

☐ I have not provided this information to the surface owner(s). I acknowledge that, because I have not provided this information, the KCC will be required to send this information to the surface owner(s). To mitigate the additional cost of the KCC performing this task, I acknowledge that I must provide the name and address of the surface owner by filling out the top section of this form and that I am being charged a \$30.00 handling fee, payable to the KCC, which is enclosed with this form.

*If choosing the second option, submit payment of the \$30.00 handling fee with this form. If the fee is not received with this form, the KSONA-1 form and the associated Form C-1, Form CB-1, Form T-1, or Form CP-1 will be returned.*

I hereby certify that the statements made herein are true and correct to the best of my knowledge and belief.

Date: 3.16.16 Signature of Operator or Agent: [Signature] Title: Manager

KANSAS CORPORATION COMMISSION  
OIL & GAS CONSERVATION DIVISION

Form KSONA-1  
July 2014  
Form Must Be Typed  
Form must be Signed  
All blanks must be Filled

**CERTIFICATION OF COMPLIANCE WITH THE  
KANSAS SURFACE OWNER NOTIFICATION ACT**

*This form must be submitted with all Forms C-1 (Notice of Intent to Drill); CB-1 (Cathodic Protection Borehole Intent); T-1 (Request for Change of Operator Transfer of Injection or Surface Pit Permit); and CP-1 (Well Plugging Application). Any such form submitted without an accompanying Form KSONA-1 will be returned.*

Select the corresponding form being filed: ☐ C-1 (Intent) ☐ CB-1 (Cathodic Protection Borehole Intent) ☒ T-1 (Transfer) ☐ CP-1 (Plugging Application)

OPERATOR: License # 32705  
Name: T&P Oil and Gas, LLC  
Address 1: 9010 Pine St.  
Address 2: \_\_\_\_\_  
City: Lenexa, State: KS Zip: 66220 + \_\_\_\_\_  
Contact Person: Thomas Raney  
Phone: ( 785 ) 749.0672 Fax: ( \_\_\_\_\_ ) \_\_\_\_\_  
Email Address: annraney@mac.com

Well Location: \_\_\_\_\_  
\_\_\_\_\_ SV Sec. 33 Twp. 14 S. R. 18 ☐ East ☐ West  
County: Ellis  
Lease Name: Stecklein Well #: 1

*If filing a Form T-1 for multiple wells on a lease, enter the legal description of the lease below:*

Surface Owner Information:  
Name: Patrick and Tammy Legleiter  
Address 1: PO Box 1158  
Address 2: \_\_\_\_\_  
City: Hays State: KS Zip: 67601 + \_\_\_\_\_

KCC WICHITA  
MAY 16 2016  
RECEIVED

*When filing a Form T-1 involving multiple surface owners, attach an additional sheet listing all of the information to the left for each surface owner. Surface owner information can be found in the records of the register of deeds for the county, and in the real estate property tax records of the county treasurer.*

*If this form is being submitted with a Form C-1 (Intent) or CB-1 (Cathodic Protection Borehole Intent), you must supply the surface owners and the KCC with a plat showing the predicted locations of lease roads, tank batteries, pipelines, and electrical lines. The locations shown on the plat are preliminary non-binding estimates. The locations may be entered on the Form C-1 plat, Form CB-1 plat, or a separate plat may be submitted.*

Select one of the following:

☒ I certify that, pursuant to the Kansas Surface Owner Notice Act (House Bill 2032), I have provided the following to the surface owner(s) of the land upon which the subject well is or will be located: 1) a copy of the Form C-1, Form CB-1, Form T-1, or Form CP-1 that I am filing in connection with this form; 2) if the form being filed is a Form C-1 or Form CB-1, the plat(s) required by this form; and 3) my operator name, address, phone number, fax, and email address.

☐ I have not provided this information to the surface owner(s). I acknowledge that, because I have not provided this information, the KCC will be required to send this information to the surface owner(s). To mitigate the additional cost of the KCC performing this task, I acknowledge that I must provide the name and address of the surface owner by filling out the top section of this form and that I am being charged a \$30.00 handling fee, payable to the KCC, which is enclosed with this form.

*If choosing the second option, submit payment of the \$30.00 handling fee with this form. If the fee is not received with this form, the KSONA-1 form and the associated Form C-1, Form CB-1, Form T-1, or Form CP-1 will be returned.*

I hereby certify that the statements made herein are true and correct to the best of my knowledge and belief.

Date: 3.16.16 Signature of Operator or Agent: [Signature] Title: member

KANSAS CORPORATION COMMISSION  
OIL & GAS CONSERVATION DIVISION

Form T-1  
July 2014

Form must be Typed  
Form must be Signed  
All blanks must be Filled

**REQUEST FOR CHANGE OF OPERATOR  
TRANSFER OF INJECTION OR SURFACE PIT PERMIT**

Form KSONA-1, Certification of Compliance with the Kansas Surface Owner Notification Act,  
MUST be submitted with this form.

Check Applicable Boxes:

- ☒ Oil Lease: No. of Oil Wells 2 \*\*  
☐ Gas Lease: No. of Gas Wells \_\_\_\_\_ \*\*  
☐ Gas Gathering System: \_\_\_\_\_  
☒ Saltwater Disposal Well - Permit No.: D-22198  
Spot Location: 2637 feet from ☐ N / ☒ S Line  
3760 feet from ☒ E / ☐ W Line  
☐ Enhanced Recovery Project Permit No.: \_\_\_\_\_  
Entire Project: ☐ Yes ☐ No  
Number of Injection Wells \_\_\_\_\_ \*\*

Field Name: LOOKOUT HOLLOW EAST

**\*\* Side Two Must Be Completed.**

Effective Date of Transfer: 3/01/2016

KS Dept of Revenue Lease No.: \_\_\_\_\_

Lease Name: ROHR & ROHR ET AL & ROHR Engel

Sec. 32 Twp. 14 R. 18 ☐ E ☒ W

Legal Description of Lease: W2 E2 W2&NESWNW& W2SWNW

County: Ellis

Production Zone(s): Arbuckle

Injection Zone(s): \_\_\_\_\_

Surface Pit Permit No.: \_\_\_\_\_  
(API No. if Drill Pit, WO or Haul)

\_\_\_\_\_ feet from ☐ N / ☐ S Line of Section

\_\_\_\_\_ feet from ☐ E / ☐ W Line of Section

Type of Pit: ☐ Emergency ☐ Burn ☐ Settling ☐ Haul-Off ☐ Workover ☐ Drilling

Past Operator's License No. 32705

Contact Person: Thomas Raney

Past Operator's Name & Address: T&P Oil and Gas, LLC  
9010 Pine ST., Lenexa, KS 66220

Phone: 785-749-0672

Date: 3/16/16

Title: member

Signature: [Signature]

New Operator's License No. 33864

Contact Person: JR Haselhorst **KCC WICHITA**

New Operator's Name & Address: Habit Petroleum, LLC  
639 280th Ave. Hays, KS 67601

Phone: 785.623.1154 **MAY 16 2016**

Oil / Gas Purchaser: CVR **RECEIVED**

Date: 4-1-16

Signature: [Signature]

Title: member

**Acknowledgment of Transfer:** The above request for transfer of injection authorization, surface pit permit # \_\_\_\_\_ has been noted, approved and duly recorded in the records of the Kansas Corporation Commission. This acknowledgment of transfer pertains to Kansas Corporation Commission records only and does not convey any ownership interest in the above injection well(s) or pit permit.

\_\_\_\_\_ is acknowledged as

the new operator and may continue to inject fluids as authorized by

Permit No.: \_\_\_\_\_ Recommended action: \_\_\_\_\_

Date: \_\_\_\_\_

Authorized Signature

\_\_\_\_\_ is acknowledged as

the new operator of the above named lease containing the surface pit

permitted by No.: \_\_\_\_\_

Date: \_\_\_\_\_

Authorized Signature

DISTRICT \_\_\_\_\_ EPR \_\_\_\_\_ PRODUCTION \_\_\_\_\_ UIC \_\_\_\_\_

Mail to: Past Operator \_\_\_\_\_ New Operator \_\_\_\_\_ District \_\_\_\_\_

\* Lease Name: ROHR & ROHR ET AL& ROHR Engel

\* Location: **NW/4 32-14-18W Ellis**

KCC WICHITA  
MAY 16 2016  
RECEIVED

\* When transferring a unit which consists of more than one lease please file a separate side two for each lease. If a lease covers more than one section please indicate which section each well is located.

KANSAS CORPORATION COMMISSION  
OIL & GAS CONSERVATION DIVISION

Form KSONA-1  
July 2014  
Form Must Be Typed  
Form must be Signed  
All blanks must be Filled

**CERTIFICATION OF COMPLIANCE WITH THE  
KANSAS SURFACE OWNER NOTIFICATION ACT**

*This form must be submitted with all Forms C-1 (Notice of Intent to Drill); CB-1 (Cathodic Protection Borehole Intent); T-1 (Request for Change of Operator Transfer of Injection or Surface Pit Permit); and CP-1 (Well Plugging Application). Any such form submitted without an accompanying Form KSONA-1 will be returned.*

Select the corresponding form being filed: ☐ C-1 (Intent) ☐ CB-1 (Cathodic Protection Borehole Intent) ☒ T-1 (Transfer) ☐ CP-1 (Plugging Application)

OPERATOR: License # 32705  
Name: T&P Oil and Gas, LLC  
Address 1: 9010 Pine St.  
Address 2: \_\_\_\_\_  
City: Lenexa, State: KS Zip: 66220 + \_\_\_\_\_  
Contact Person: Thomas Raney  
Phone: ( 785 ) 749.0672 Fax: ( \_\_\_\_\_ ) \_\_\_\_\_  
Email Address: annraney@mac.com

Well Location: \_\_\_\_\_  
Sec. 32 Twp. 14 S. R. 18 ☐ East ☐ West  
County: Ellis  
Lease Name: ROHR Well #: \_\_\_\_\_

If filing a Form T-1 for multiple wells on a lease, enter the legal description of the lease below:

W2 E2 W2  
NE SW NW  
W2 SW NW

**Surface Owner Information:**

Name: Donna Stehno  
Address 1: 921 W. 41st  
Address 2: \_\_\_\_\_  
City: Hays State: KS Zip: 67601 + \_\_\_\_\_

KCC WICHITA  
MAY 16 2016  
RECEIVED

When filing a Form T-1 involving multiple surface owners, attach an additional sheet listing all of the information to the left for each surface owner. Surface owner information can be found in the records of the register of deeds for the county, and in the real estate property tax records of the county treasurer.

*If this form is being submitted with a Form C-1 (Intent) or CB-1 (Cathodic Protection Borehole Intent), you must supply the surface owners and the KCC with a plat showing the predicted locations of lease roads, tank batteries, pipelines, and electrical lines. The locations shown on the plat are preliminary non-binding estimates. The locations may be entered on the Form C-1 plat, Form CB-1 plat, or a separate plat may be submitted.*

**Select one of the following:**

☒ I certify that, pursuant to the Kansas Surface Owner Notice Act (House Bill 2032), I have provided the following to the surface owner(s) of the land upon which the subject well is or will be located: 1) a copy of the Form C-1, Form CB-1, Form T-1, or Form CP-1 that I am filing in connection with this form; 2) if the form being filed is a Form C-1 or Form CB-1, the plat(s) required by this form; and 3) my operator name, address, phone number, fax, and email address.

☐ I have not provided this information to the surface owner(s). I acknowledge that, because I have not provided this information, the KCC will be required to send this information to the surface owner(s). To mitigate the additional cost of the KCC performing this task, I acknowledge that I must provide the name and address of the surface owner by filling out the top section of this form and that I am being charged a \$30.00 handling fee, payable to the KCC, which is enclosed with this form.

*If choosing the second option, submit payment of the \$30.00 handling fee with this form. If the fee is not received with this form, the KSONA-1 form and the associated Form C-1, Form CB-1, Form T-1, or Form CP-1 will be returned.*

I hereby certify that the statements made herein are true and correct to the best of my knowledge and belief.

Date: 3.16.14 Signature of Operator or Agent: [Signature] Title: member

KANSAS CORPORATION COMMISSION  
OIL & GAS CONSERVATION DIVISION

Form T-1  
July 2014

Form must be Typed  
Form must be Signed  
All blanks must be Filled

**REQUEST FOR CHANGE OF OPERATOR  
TRANSFER OF INJECTION OR SURFACE PIT PERMIT**

Form KSONA-1, Certification of Compliance with the Kansas Surface Owner Notification Act,  
MUST be submitted with this form.

Check Applicable Boxes:

- ☒ Oil Lease: No. of Oil Wells 1 \*\*  
☐ Gas Lease: No. of Gas Wells \_\_\_\_\_ \*\*  
☐ Gas Gathering System: \_\_\_\_\_  
☒ Saltwater Disposal Well - Permit No.: 0-21012  
Spot Location: 2984 feet from ☐ N / ☒ S Line  
1077 feet from ☒ E / ☐ W Line  
☐ Enhanced Recovery Project Permit No.: \_\_\_\_\_  
Entire Project: ☐ Yes ☐ No  
Number of Injection Wells \_\_\_\_\_ \*\*

Field Name: ENGEL

**\*\* Side Two Must Be Completed.**

Effective Date of Transfer: 3/01/2016

KS Dept of Revenue Lease No.: 116798

Lease Name: A Engel & Adeline Engel

Sec. \_\_\_\_\_ Twp. \_\_\_\_\_ R. \_\_\_\_\_ ☐ E ☐ W

Legal Description of Lease: NE/4 33-14S-18W

County: Ellis

Production Zone(s): Arbuckle

Injection Zone(s): \_\_\_\_\_

Surface Pit Permit No.: \_\_\_\_\_  
(API No. if Drill Pit, WO or Haul)

\_\_\_\_\_ feet from ☐ N / ☐ S Line of Section

\_\_\_\_\_ feet from ☐ E / ☐ W Line of Section

Type of Pit: ☐ Emergency ☐ Burn ☐ Settling ☐ Haul-Off ☐ Workover ☐ Drilling

Past Operator's License No. 32500

Contact Person: Thomas Raney

Past Operator's Name & Address: T&P Oil and GAS, LLC  
9010 Pine ST. Lenexa, KS 66220

Phone: 785-749-0672

Date: 03/16/16

Title: member

Signature: [Signature]

New Operator's License No. 33864

Contact Person: JR Haselhorst

New Operator's Name & Address: Habit Petroleum, LLC  
639 280th Ave, Hays KS 67601

Phone: 785.623.1154

Oil / Gas Purchaser: CVR

Date: 03/20/2016

Title: member

Signature: [Signature]

**Acknowledgment of Transfer:** The above request for transfer of injection authorization, surface pit permit # \_\_\_\_\_ has been noted, approved and duly recorded in the records of the Kansas Corporation Commission. This acknowledgment of transfer pertains to Kansas Corporation Commission records only and does not convey any ownership interest in the above injection well(s) or pit permit.

\_\_\_\_\_ is acknowledged as  
the new operator and may continue to inject fluids as authorized by  
Permit No.: \_\_\_\_\_ . Recommended action: \_\_\_\_\_

Date: \_\_\_\_\_  
Authorized Signature

\_\_\_\_\_ is acknowledged as  
the new operator of the above named lease containing the surface pit  
permitted by No.: \_\_\_\_\_ .

Date: \_\_\_\_\_  
Authorized Signature

DISTRICT \_\_\_\_\_ EPR \_\_\_\_\_ PRODUCTION \_\_\_\_\_ UIC \_\_\_\_\_  
Mail to: Past Operator \_\_\_\_\_ New Operator \_\_\_\_\_ District \_\_\_\_\_

**KDOR Lease No.:**

\* Location: NE/4 33-14S-18W Ellis

KCC WICHITA  
MAY 16 2016  
RECEIVED

\* When transferring a unit which consists of more than one lease please file a separate side two for each lease. If a lease covers more than one section please indicate which section each well is located.

KANSAS CORPORATION COMMISSION  
OIL & GAS CONSERVATION DIVISION

Form KSONA-1  
July 2014  
Form Must Be Typed  
Form must be Signed  
All blanks must be Filled

**CERTIFICATION OF COMPLIANCE WITH THE  
KANSAS SURFACE OWNER NOTIFICATION ACT**

*This form must be submitted with all Forms C-1 (Notice of Intent to Drill); CB-1 (Cathodic Protection Borehole Intent); T-1 (Request for Change of Operator Transfer of Injection or Surface Pit Permit); and CP-1 (Well Plugging Application). Any such form submitted without an accompanying Form KSONA-1 will be returned.*

Select the corresponding form being filed: ☐ C-1 (Intent) ☐ CB-1 (Cathodic Protection Borehole Intent) ☒ T-1 (Transfer) ☐ CP-1 (Plugging Application)

OPERATOR: License # 32705  
Name: T&P oil and Gas, LLC  
Address 1: 9010 Pine St.  
Address 2: \_\_\_\_\_  
City: Lenexa State: KS Zip: 66220  
Contact Person: Thomas Raney  
Phone: ( 785 ) 749-0672 Fax: ( \_\_\_\_\_ ) \_\_\_\_\_  
Email Address: annraney@mac.com

Well Location:  
SV SE NE 33 14 18  
Sec. Twp. S. R. ☐ East ☒ West  
County: Ellis  
Lease Name: A. Engel Well #: \_\_\_\_\_

If filing a Form T-1 for multiple wells on a lease, enter the legal description of the lease below:  
NE 1/4 33-14S-18W Ellis County

Surface Owner Information:  
Name: Earnest Pfeifer Jr  
Address 1: 1893 130th Ave

Address 2: \_\_\_\_\_  
City: Ellis State: KS Zip: 67637

KCC WICHITA  
MAY 16 2016  
RECEIVED

When filing a Form T-1 involving multiple surface owners, attach an additional sheet listing all of the information to the left for each surface owner. Surface owner information can be found in the records of the register of deeds for the county, and in the real estate property tax records of the county treasurer.

*If this form is being submitted with a Form C-1 (Intent) or CB-1 (Cathodic Protection Borehole Intent), you must supply the surface owners and the KCC with a plat showing the predicted locations of lease roads, tank batteries, pipelines, and electrical lines. The locations shown on the plat are preliminary non-binding estimates. The locations may be entered on the Form C-1 plat, Form CB-1 plat, or a separate plat may be submitted.*

Select one of the following:

☒ I certify that, pursuant to the Kansas Surface Owner Notice Act (House Bill 2032), I have provided the following to the surface owner(s) of the land upon which the subject well is or will be located: 1) a copy of the Form C-1, Form CB-1, Form T-1, or Form CP-1 that I am filing in connection with this form; 2) if the form being filed is a Form C-1 or Form CB-1, the plat(s) required by this form; and 3) my operator name, address, phone number, fax, and email address.

☐ I have not provided this information to the surface owner(s). I acknowledge that, because I have not provided this information, the KCC will be required to send this information to the surface owner(s). To mitigate the additional cost of the KCC performing this task, I acknowledge that I must provide the name and address of the surface owner by filling out the top section of this form and that I am being charged a \$30.00 handling fee, payable to the KCC, which is enclosed with this form.

*If choosing the second option, submit payment of the \$30.00 handling fee with this form. If the fee is not received with this form, the KSONA-1 form and the associated Form C-1, Form CB-1, Form T-1, or Form CP-1 will be returned.*

I hereby certify that the statements made herein are true and correct to the best of my knowledge and belief.

Date: 3.16.16 Signature of Operator or Agent: [Signature] Title: member



KANSAS CORPORATION COMMISSION  
OIL & GAS CONSERVATION DIVISION

Form KSONA-1  
July 2014  
Form Must Be Typed  
Form must be Signed  
All blanks must be Filled

**CERTIFICATION OF COMPLIANCE WITH THE  
KANSAS SURFACE OWNER NOTIFICATION ACT**

*This form must be submitted with all Forms C-1 (Notice of Intent to Drill); CB-1 (Cathodic Protection Borehole Intent); T-1 (Request for Change of Operator Transfer of Injection or Surface Pit Permit); and CP-1 (Well Plugging Application). Any such form submitted without an accompanying Form KSONA-1 will be returned.*

Select the corresponding form being filed: ☐ C-1 (Intent) ☐ CB-1 (Cathodic Protection Borehole Intent) ☒ T-1 (Transfer) ☐ CP-1 (Plugging Application)

OPERATOR: License # 32705  
Name: T&P Oil and Gas, LLC  
Address 1: 9010 Pine St.  
Address 2: \_\_\_\_\_  
City: Lenexa, State: KS Zip: 66220 + \_\_\_\_\_  
Contact Person: Thomas Raney  
Phone: ( 785 ) 749.0672 Fax: ( \_\_\_\_\_ ) \_\_\_\_\_  
Email Address: annraney@mac.com

Well Location:  
\_\_\_\_\_ Sec. \_\_\_\_\_ Twp. \_\_\_\_\_ S. R. \_\_\_\_\_ ☐ East ☐ West  
County: Ellis  
Lease Name: Engel Well #: \_\_\_\_\_  
If filing a Form T-1 for multiple wells on a lease, enter the legal description of the lease below:  
NE 1/4 33-14-18W

**Surface Owner Information:**

Name: D&L Pfeifer Trust  
Address 1: 1936 130th Ave  
Address 2: \_\_\_\_\_  
City: Ellis, KS State: \_\_\_\_\_ Zip: 67637 + \_\_\_\_\_

KCC WICHITA  
MAY 16 2016  
RECEIVED

*When filing a Form T-1 involving multiple surface owners, attach an additional sheet listing all of the information to the left for each surface owner. Surface owner information can be found in the records of the register of deeds for the county, and in the real estate property tax records of the county treasurer.*

*If this form is being submitted with a Form C-1 (Intent) or CB-1 (Cathodic Protection Borehole Intent), you must supply the surface owners and the KCC with a plat showing the predicted locations of lease roads, tank batteries, pipelines, and electrical lines. The locations shown on the plat are preliminary non-binding estimates. The locations may be entered on the Form C-1 plat, Form CB-1 plat, or a separate plat may be submitted.*

**Select one of the following:**

☒ I certify that, pursuant to the Kansas Surface Owner Notice Act (House Bill 2032), I have provided the following to the surface owner(s) of the land upon which the subject well is or will be located: 1) a copy of the Form C-1, Form CB-1, Form T-1, or Form CP-1 that I am filing in connection with this form; 2) if the form being filed is a Form C-1 or Form CB-1, the plat(s) required by this form; and 3) my operator name, address, phone number, fax, and email address.

☐ I have not provided this information to the surface owner(s). I acknowledge that, because I have not provided this information, the KCC will be required to send this information to the surface owner(s). To mitigate the additional cost of the KCC performing this task, I acknowledge that I must provide the name and address of the surface owner by filling out the top section of this form and that I am being charged a \$30.00 handling fee, payable to the KCC, which is enclosed with this form.

*If choosing the second option, submit payment of the \$30.00 handling fee with this form. If the fee is not received with this form, the KSONA-1 form and the associated Form C-1, Form CB-1, Form T-1, or Form CP-1 will be returned.*

I hereby certify that the statements made herein are true and correct to the best of my knowledge and belief.

Date: 3.16.16 Signature of Operator or Agent: [Signature] Title: member

KANSAS CORPORATION COMMISSION  
OIL & GAS CONSERVATION DIVISION

Form T-1  
July 2014

Form must be Typed  
Form must be Signed  
All blanks must be Filled

**REQUEST FOR CHANGE OF OPERATOR  
TRANSFER OF INJECTION OR SURFACE PIT PERMIT**

Form KSONA-1, Certification of Compliance with the Kansas Surface Owner Notification Act,  
MUST be submitted with this form.

Check Applicable Boxes:

☒ Oil Lease: No. of Oil Wells 2 \*\*  
☐ Gas Lease: No. of Gas Wells \_\_\_\_\_ \*\*  
☐ Gas Gathering System: \_\_\_\_\_  
☒ Saltwater Disposal Well - Permit No.: D-26406  
Spot Location: 1920 feet from ☐ N / ☒ S Line  
1439 feet from ☒ E / ☐ W Line  
☐ Enhanced Recovery Project Permit No.: \_\_\_\_\_  
Entire Project: ☐ Yes ☐ No  
Number of Injection Wells \_\_\_\_\_ \*\*  
Field Name: Hampton

**\*\* Side Two Must Be Completed.**

Effective Date of Transfer: 3/01/2106  
KS Dept of Revenue Lease No.: \_\_\_\_\_  
Lease Name: Littler  
\_\_\_\_\_-\_\_\_\_\_-\_\_\_\_\_- Sec. 32 Twp. 16 R. 19 ☐ E ☒ W  
Legal Description of Lease: SE/4  
\_\_\_\_\_  
County: Rush  
Production Zone(s): Arbuckle  
Injection Zone(s): \_\_\_\_\_

Surface Pit Permit No.: \_\_\_\_\_  
(API No. if Drill Pit, WO or Haul)

\_\_\_\_\_ feet from ☐ N / ☐ S Line of Section  
\_\_\_\_\_ feet from ☐ E / ☐ W Line of Section

Type of Pit: ☐ Emergency ☐ Burn ☐ Settling ☐ Haul-Off ☐ Workover ☐ Drilling

Past Operator's License No. 32705  
Past Operator's Name & Address: T&P Oil and Gas, LLC  
9010 Pine ST. Lenexa, KS 66220  
Title: member

Contact Person: Thomas Raney  
Phone: 785-749-0672  
Date: 03/16/16  
Signature: [Signature] **KCC WICHITA**  
**MAY 16 2016**

New Operator's License No. 33384  
New Operator's Name & Address: Habit Petroleum, LLC  
639 280th Ave. Hays, KS 67601  
Title: member

Contact Person: JR Haselhorst  
Phone: 785.623.1154  
Oil / Gas Purchaser: CVR  
Date: 4-1-16  
Signature: [Signature]

**Acknowledgment of Transfer:** The above request for transfer of injection authorization, surface pit permit # \_\_\_\_\_ has been noted, approved and duly recorded in the records of the Kansas Corporation Commission. This acknowledgment of transfer pertains to Kansas Corporation Commission records only and does not convey any ownership interest in the above injection well(s) or pit permit.

\_\_\_\_\_ is acknowledged as  
the new operator and may continue to inject fluids as authorized by  
Permit No.: \_\_\_\_\_ . Recommended action: \_\_\_\_\_  
Date: \_\_\_\_\_  
Authorized Signature

\_\_\_\_\_ is acknowledged as  
the new operator of the above named lease containing the surface pit  
permitted by No.: \_\_\_\_\_ .  
Date: \_\_\_\_\_  
Authorized Signature

DISTRICT \_\_\_\_\_ EPR \_\_\_\_\_ PRODUCTION \_\_\_\_\_ UIC \_\_\_\_\_  
Mail to: Past Operator \_\_\_\_\_ New Operator \_\_\_\_\_ District \_\_\_\_\_



KANSAS CORPORATION COMMISSION  
OIL & GAS CONSERVATION DIVISION

Form KSONA-1  
July 2014  
Form Must Be Typed  
Form must be Signed  
All blanks must be Filled

**CERTIFICATION OF COMPLIANCE WITH THE  
KANSAS SURFACE OWNER NOTIFICATION ACT**

*This form must be submitted with all Forms C-1 (Notice of Intent to Drill); CB-1 (Cathodic Protection Borehole Intent); T-1 (Request for Change of Operator Transfer of Injection or Surface Pit Permit); and CP-1 (Well Plugging Application). Any such form submitted without an accompanying Form KSONA-1 will be returned.*

Select the corresponding form being filed: ☐ C-1 (Intent) ☐ CB-1 (Cathodic Protection Borehole Intent) ☒ T-1 (Transfer) ☐ CP-1 (Plugging Application)

OPERATOR: License # 32705  
Name: T&P Oil and gas, LLC  
Address 1: 9010 Pine St  
Address 2: \_\_\_\_\_  
City: Lenexa, KS State: KS Zip: 66220 + \_\_\_\_\_  
Contact Person: Thomas Raney  
Phone: ( 785- ) 749-0672 Fax: ( \_\_\_\_\_ ) \_\_\_\_\_  
Email Address: annraney@mac.com

Well Location: \_\_\_\_\_  
Sec. 32 Twp. 16 S. R. 19 ☐ East ☒ West  
County: Rush  
Lease Name: Littler Well #: \_\_\_\_\_

If filing a Form T-1 for multiple wells on a lease, enter the legal description of the lease below:  
SE 1/4 32-16-19W

**KCC WICHITA**

**MAY 16 2016**

Surface Owner Information:  
Name: Mildred Littler Rev. Trust c/o Frank Littler  
Address 1: 1650 Ave. G  
Address 2: \_\_\_\_\_  
City: McCracken State: KS Zip: 67556 + \_\_\_\_\_

**RECEIVED**

When filing a Form T-1 involving multiple surface owners, attach an additional sheet listing all of the information to the left for each surface owner. Surface owner information can be found in the records of the register of deeds for the county, and in the real estate property tax records of the county treasurer.

*If this form is being submitted with a Form C-1 (Intent) or CB-1 (Cathodic Protection Borehole Intent), you must supply the surface owners and the KCC with a plat showing the predicted locations of lease roads, tank batteries, pipelines, and electrical lines. The locations shown on the plat are preliminary non-binding estimates. The locations may be entered on the Form C-1 plat, Form CB-1 plat, or a separate plat may be submitted.*

Select one of the following:

☒ I certify that, pursuant to the Kansas Surface Owner Notice Act (House Bill 2032), I have provided the following to the surface owner(s) of the land upon which the subject well is or will be located: 1) a copy of the Form C-1, Form CB-1, Form T-1, or Form CP-1 that I am filing in connection with this form; 2) if the form being filed is a Form C-1 or Form CB-1, the plat(s) required by this form; and 3) my operator name, address, phone number, fax, and email address.

☐ I have not provided this information to the surface owner(s). I acknowledge that, because I have not provided this information, the KCC will be required to send this information to the surface owner(s). To mitigate the additional cost of the KCC performing this task, I acknowledge that I must provide the name and address of the surface owner by filling out the top section of this form and that I am being charged a \$30.00 handling fee, payable to the KCC, which is enclosed with this form.

*If choosing the second option, submit payment of the \$30.00 handling fee with this form. If the fee is not received with this form, the KSONA-1 form and the associated Form C-1, Form CB-1, Form T-1, or Form CP-1 will be returned.*

I hereby certify that the statements made herein are true and correct to the best of my knowledge and belief.

Date: 3.16.16 Signature of Operator or Agent: [Signature] Title: member

KANSAS CORPORATION COMMISSION  
OIL & GAS CONSERVATION DIVISION

Form T-1  
July 2014  
Form must be Typed  
Form must be Signed  
All blanks must be Filled

**REQUEST FOR CHANGE OF OPERATOR  
TRANSFER OF INJECTION OR SURFACE PIT PERMIT**

Form KSONA-1, Certification of Compliance with the Kansas Surface Owner Notification Act,  
MUST be submitted with this form.

Check Applicable Boxes:

☒ Oil Lease: No. of Oil Wells 1 \*\*  
☐ Gas Lease: No. of Gas Wells \_\_\_\_\_ \*\*  
☐ Gas Gathering System: \_\_\_\_\_  
☐ Saltwater Disposal Well - Permit No.: \_\_\_\_\_  
Spot Location: \_\_\_\_\_ feet from ☐ N / ☒ S Line  
\_\_\_\_\_ feet from ☒ E / ☐ W Line  
☒ Enhanced Recovery Project Permit No.: E-26386  
Entire Project: ☒ Yes ☐ No  
Number of Injection Wells 1 \*\*  
Field Name: Lookout Hollow East

**\*\* Side Two Must Be Completed.**

Effective Date of Transfer: 3/01/2016  
KS Dept of Revenue Lease No.: \_\_\_\_\_  
Lease Name: Ruder  
\_\_\_\_\_-\_\_\_\_\_-\_\_\_\_\_- Sec. 31 Twp. 14 R. 18 ☐ E ☒ W  
Legal Description of Lease: SESENE&NESENE  
County: Ellis  
Production Zone(s): Arbuckle  
Injection Zone(s): Arbuckle

Surface Pit Permit No.: \_\_\_\_\_  
(API No. if Drill Pit, WO or Haul)

\_\_\_\_\_ feet from ☐ N / ☐ S Line of Section  
\_\_\_\_\_ feet from ☐ E / ☐ W Line of Section

Type of Pit: ☐ Emergency ☐ Burn ☐ Settling ☐ Haul-Off ☐ Workover ☐ Drilling

Past Operator's License No. 32705  
Past Operator's Name & Address: T&P Oil and Gas, LLC  
9010 Pine ST., Lenexa, KS 66220  
Title: member

Contact Person: Thomas Raney  
Phone: 785-749-0672  
Date: 3/16/16  
Signature: \_\_\_\_\_

New Operator's License No. 33864  
New Operator's Name & Address: Habit Petroleum, LLC  
639 280th Ave. Hays, KS 67601  
Title: member

Contact Person: JR Haselhorst **KCC WICHITA**  
Phone: 785.623.1154 **MAY 16 2016**  
Oil / Gas Purchaser: CVR **RECEIVED**  
Date: 4-1-16  
Signature: \_\_\_\_\_

**Acknowledgment of Transfer:** The above request for transfer of injection authorization, surface pit permit # \_\_\_\_\_ has been noted, approved and duly recorded in the records of the Kansas Corporation Commission. This acknowledgment of transfer pertains to Kansas Corporation Commission records only and does not convey any ownership interest in the above injection well(s) or pit permit.

\_\_\_\_\_ is acknowledged as  
the new operator and may continue to inject fluids as authorized by  
Permit No.: \_\_\_\_\_ . Recommended action: \_\_\_\_\_  
Date: \_\_\_\_\_  
Authorized Signature

\_\_\_\_\_ is acknowledged as  
the new operator of the above named lease containing the surface pit  
permitted by No.: \_\_\_\_\_ .  
Date: \_\_\_\_\_  
Authorized Signature

DISTRICT \_\_\_\_\_ EPR \_\_\_\_\_ PRODUCTION \_\_\_\_\_ UIC \_\_\_\_\_  
Mail to: Past Operator \_\_\_\_\_ New Operator \_\_\_\_\_ District \_\_\_\_\_

\* Location: NW/E 31-14-18W Ellis

[illegible]

*A separate sheet may be attached if necessary*

\* When transferring a unit which consists of more than one lease please file a separate side two for each lease. If a lease covers more than one section please indicate which section each well is located.

KCC WICHITA  
MAY 16 2016  
RECEIVED

KANSAS CORPORATION COMMISSION  
OIL & GAS CONSERVATION DIVISION

Form KSONA-1  
July 2014  
Form Must Be Typed  
Form must be Signed  
All blanks must be Filled

**CERTIFICATION OF COMPLIANCE WITH THE  
KANSAS SURFACE OWNER NOTIFICATION ACT**

*This form must be submitted with all Forms C-1 (Notice of Intent to Drill); CB-1 (Cathodic Protection Borehole Intent); T-1 (Request for Change of Operator Transfer of Injection or Surface Pit Permit); and CP-1 (Well Plugging Application). Any such form submitted without an accompanying Form KSONA-1 will be returned.*

Select the corresponding form being filed: ☐ C-1 (Intent) ☐ CB-1 (Cathodic Protection Borehole Intent) ☒ T-1 (Transfer) ☐ CP-1 (Plugging Application)

OPERATOR: License # 32705  
Name: T&P Oil and Gas, LLC  
Address 1: 9010 Pine St.  
Address 2: \_\_\_\_\_  
City: Lenexa, State: KS Zip: 66220 + \_\_\_\_\_  
Contact Person: Thomas Raney  
Phone: ( 785 ) 749.0672 Fax: ( \_\_\_\_\_ ) \_\_\_\_\_  
Email Address: annraney@mac.com

Well Location: \_\_\_\_\_  
\_\_\_\_\_ - \_\_\_\_\_ Sec. 31 Twp. 14 S. R. 18 ☐ East ☐ West  
County: Ellis  
Lease Name: Ruder Well #: \_\_\_\_\_

If filing a Form T-1 for multiple wells on a lease, enter the legal description of the lease below:  
SESENE&NESENE

KCC WICHITA  
MAY 16 2016  
RECEIVED

Surface Owner Information:  
Name: Esther Ruder Life Estate  
Address 1: 1376 Butterfield Tr. Rd.  
Address 2: \_\_\_\_\_  
City: Hays State: KS Zip: 67601 + \_\_\_\_\_

When filing a Form T-1 involving multiple surface owners, attach an additional sheet listing all of the information to the left for each surface owner. Surface owner information can be found in the records of the register of deeds for the county, and in the real estate property tax records of the county treasurer.

*If this form is being submitted with a Form C-1 (Intent) or CB-1 (Cathodic Protection Borehole Intent), you must supply the surface owners and the KCC with a plat showing the predicted locations of lease roads, tank batteries, pipelines, and electrical lines. The locations shown on the plat are preliminary non-binding estimates. The locations may be entered on the Form C-1 plat, Form CB-1 plat, or a separate plat may be submitted.*

Select one of the following:

☒ I certify that, pursuant to the Kansas Surface Owner Notice Act (House Bill 2032), I have provided the following to the surface owner(s) of the land upon which the subject well is or will be located: 1) a copy of the Form C-1, Form CB-1, Form T-1, or Form CP-1 that I am filing in connection with this form; 2) if the form being filed is a Form C-1 or Form CB-1, the plat(s) required by this form; and 3) my operator name, address, phone number, fax, and email address.

☐ I have not provided this information to the surface owner(s). I acknowledge that, because I have not provided this information, the KCC will be required to send this information to the surface owner(s). To mitigate the additional cost of the KCC performing this task, I acknowledge that I must provide the name and address of the surface owner by filling out the top section of this form and that I am being charged a \$30.00 handling fee, payable to the KCC, which is enclosed with this form.

*If choosing the second option, submit payment of the \$30.00 handling fee with this form. If the fee is not received with this form, the KSONA-1 form and the associated Form C-1, Form CB-1, Form T-1, or Form CP-1 will be returned.*

I hereby certify that the statements made herein are true and correct to the best of my knowledge and belief.

Date: 3.16.16 Signature of Operator or Agent: [Signature] Title: member

KANSAS CORPORATION COMMISSION  
OIL & GAS CONSERVATION DIVISION

Form KSONA-1  
July 2014  
Form Must Be Typed  
Form must be Signed  
All blanks must be Filled

**CERTIFICATION OF COMPLIANCE WITH THE  
KANSAS SURFACE OWNER NOTIFICATION ACT**

*This form must be submitted with all Forms C-1 (Notice of Intent to Drill); CB-1 (Cathodic Protection Borehole Intent); T-1 (Request for Change of Operator Transfer of Injection or Surface Pit Permit); and CP-1 (Well Plugging Application). Any such form submitted without an accompanying Form KSONA-1 will be returned.*

Select the corresponding form being filed: ☐ C-1 (Intent) ☐ CB-1 (Cathodic Protection Borehole Intent) ☒ T-1 (Transfer) ☐ CP-1 (Plugging Application)

OPERATOR: License # 32705  
Name: T&P Oil and Gas, LLC  
Address 1: 9010 Pine St.  
Address 2: \_\_\_\_\_  
City: Lenexa, State: KS Zip: 66220 + \_\_\_\_\_  
Contact Person: Thomas Raney  
Phone: ( 785 ) 749.0672 Fax: ( \_\_\_\_\_ ) \_\_\_\_\_  
Email Address: annraney@mac.com

Well Location: \_\_\_\_\_  
Sec. 31 Twp. 14 S. R. 18 ☐ East ☐ West  
County: Ellis  
Lease Name: Ruder Well #: \_\_\_\_\_

If filing a Form T-1 for multiple wells on a lease, enter the legal description of the lease below:  
SESENE&NESENE

Surface Owner Information:  
Name: Harvey and Roxanne Ruder  
Address 1: 1376 Butterfield Tr. Rd.  
Address 2: \_\_\_\_\_  
City: Hays State: KS Zip: 67601 + \_\_\_\_\_

KCC WICHITA  
MAY 16 2016  
RECEIVED

When filing a Form T-1 involving multiple surface owners, attach an additional sheet listing all of the information to the left for each surface owner. Surface owner information can be found in the records of the register of deeds for the county, and in the real estate property tax records of the county treasurer.

*If this form is being submitted with a Form C-1 (Intent) or CB-1 (Cathodic Protection Borehole Intent), you must supply the surface owners and the KCC with a plat showing the predicted locations of lease roads, tank batteries, pipelines, and electrical lines. The locations shown on the plat are preliminary non-binding estimates. The locations may be entered on the Form C-1 plat, Form CB-1 plat, or a separate plat may be submitted.*

Select one of the following:

☒ I certify that, pursuant to the Kansas Surface Owner Notice Act (House Bill 2032), I have provided the following to the surface owner(s) of the land upon which the subject well is or will be located: 1) a copy of the Form C-1, Form CB-1, Form T-1, or Form CP-1 that I am filing in connection with this form; 2) if the form being filed is a Form C-1 or Form CB-1, the plat(s) required by this form; and 3) my operator name, address, phone number, fax, and email address.

☐ I have not provided this information to the surface owner(s). I acknowledge that, because I have not provided this information, the KCC will be required to send this information to the surface owner(s). To mitigate the additional cost of the KCC performing this task, I acknowledge that I must provide the name and address of the surface owner by filling out the top section of this form and that I am being charged a \$30.00 handling fee, payable to the KCC, which is enclosed with this form.

*If choosing the second option, submit payment of the \$30.00 handling fee with this form. If the fee is not received with this form, the KSONA-1 form and the associated Form C-1, Form CB-1, Form T-1, or Form CP-1 will be returned.*

I hereby certify that the statements made herein are true and correct to the best of my knowledge and belief.

Date: 3.16.16 Signature of Operator or Agent: [Signature] Title: member