

MAY 26 2016

REQUEST FOR CHANGE OF OPERATOR

TRANSFER OF INJECTION OR SURFACE PIT PERMIT

Form KSONA-1, Certification of Compliance with the Kansas Surface Owner Notification Act,
MUST be submitted with this form.

Check Applicable Boxes:

Oil Lease: No. of Oil Wells 23 **

Gas Lease: No. of Gas Wells _____ **

Gas Gathering System: _____

Saltwater Disposal Well - Permit No.: _____

Spot Location: _____ feet from N / S Line
 _____ feet from E / W Line

Enhanced Recovery Project Permit No.: E-30489 ✓

Entire Project: Yes No

Number of Injection Wells 1 **

Field Name: Sedan-Peru ✓

Effective Date of Transfer: March 1, 2016

KS Dept of Revenue Lease No.: 100310 ✓

Lease Name: Hartzell ✓

_____-_____-_____- Sec. 19 Twp. 34S R. 12 E W

Legal Description of Lease: S/2 NW/4 & SW/4 of Sec. 19-T34S-R12E ✓

County: Chautauqua ✓

Production Zone(s): Wayside

Injection Zone(s): Wayside ✓

** Side Two Must Be Completed.

Surface Pit Permit No.: _____
 (API No. if Drill Pit, WO or Haul) _____

_____ feet from N / S Line of Section
 _____ feet from E / W Line of Section

Type of Pit: Emergency Burn Settling Haul-Off Workover Drilling

Past Operator's License No. 34387 ✓


Past Operator's Name & Address: C5 Energy, LLC ✓
PO Box 725 - Collinsville, OK 74021

Title: Owner

Contact Person: Stan Miller II

Phone: 918-798-4506

Date: March 1, 2016

Signature: 

New Operator's License No. 34384 ✓

New Operator's Name & Address: Calgary Energy, LLC
PO Box 737
Collinsville, OK 74021


Title: Owner

Contact Person: Gary Lewis II

Phone: 918-798-4511


Oil / Gas Purchaser: Coffeyville Resources

Date: March 1, 2016

Signature: 

Acknowledgment of Transfer: The above request for transfer of injection authorization, surface pit permit # _____ has been noted, approved and duly recorded in the records of the Kansas Corporation Commission. This acknowledgment of transfer pertains to Kansas Corporation Commission records only and does not convey any ownership interest in the above injection well(s) or pit permit.

Calgary Energy LLC is acknowledged as the new operator and may continue to inject fluids as authorized by Permit No.: E-30,489 . Recommended action: NONE

Date: 6-9-16 
 Authorized Signature

_____ is acknowledged as the new operator of the above named lease containing the surface pit permitted by No.: _____

Date: _____
 Authorized Signature

DISTRICT _____ EPR 6/9/16 PRODUCTION 6-10-16 UIC 6-9-16
 Mail to: Past Operator 6-9-16 New Operator 6-9-16 District 3 6-9-16

Must Be Filed For All Wells

MAY 26 2016

CONSERVATION DIVISION
WICHITA, KS

KDOR Lease No.: 100310

* Lease Name: Hartzell

* Location: S/2 NW/4 & SW/4 of Sec 19-T34S-R12E

Well No.	API No. (YR DRLD/PRE '67)	Footage from Section Line (i.e. FSL = Feet from South Line)		Type of Well (Oil/Gas/INJ/WSW)	Well Status (PROD/TA'D/Abandoned)
		Circle FSL/FNL	Circle FEL/FWL		
7	15-019-19798 ✓	2220	4490	Oil	TA'D
9	15-019-19552-00-01 ✓	3300	5100	Oil	TA'D
10	15-019-19553-00-01 ✓	2820	5100	Oil	TA'D
46	15-019-20497 ✓	1012	2800	Oil	TA'D
46-19	15-019-26795 ✓	1975	3600	Oil	PROD
25	15-019-19799 ✓	620	4640	Oil	TA'D
27	15-019-19551-0001 ✓	3495	2760	Oil	PROD
28	15-019-20124 ✓	2662	2640	Oil	TA'D
29	15-019-20073-0002 ✓	2228	3861	Oil	TA'D
30	15-019-20125 ✓	2187	3243	Oil	PROD
31	15-019-20153 ✓	2546	2829	Oil	PROD
32	15-019-20154 ✓	1791	4111	Oil	TA'D
33	15-019-20157 ✓	1791	4677	Oil	TA'D
34	15-019-20158 ✓	2614	3454	INJ	TA'D Active
35	15-019-20179-00-02 ✓	1219	3903	Oil	TA'D
37	15-019-20248 ✓	3658	4111	Oil	TA'D
38	15-019-20278 ✓	3664	3626	Oil	PROD
40	15-019-20309 ✓	1021	3622	Oil	TA'D
41	15-019-20346 ✓	685	3292	Oil	PROD
42	15-019-20363 ✓	1515	3457	Oil	PROD
47	15-019-27476 ✓	3760	5105	Oil	PROD
48	15-019-27475 ✓	3760	2970	Oil	PROD
49	15-019-27477 ✓	1515	4980	Oil	PROD
		FSL/FNL	FEL/FWL		

NOT
TAD
Approved

A separate sheet may be attached if necessary

* When transferring a unit which consists of more than one lease please file a separate side two for each lease. If a lease covers more than one section please indicate which section each well is located.

MAY 26 2016

CONSERVATION DIVISION
WICHITA, KS

KANSAS CORPORATION COMMISSION
OIL & GAS CONSERVATION DIVISION

CERTIFICATION OF COMPLIANCE WITH THE
KANSAS SURFACE OWNER NOTIFICATION ACT

Form KSONA-1

July 2014

Form Must Be Typed

Form must be Signed

All blanks must be Filled

This form must be submitted with all Forms C-1 (Notice of Intent to Drill); CB-1 (Cathodic Protection Borehole Intent); T-1 (Request for Change of Operator Transfer of Injection or Surface Pit Permit); and CP-1 (Well Plugging Application). Any such form submitted without an accompanying Form KSONA-1 will be returned.

Select the corresponding form being filed: C-1 (Intent) CB-1 (Cathodic Protection Borehole Intent) T-1 (Transfer) CP-1 (Plugging Application)

OPERATOR: License # 34384
Name: Calgary Energy, LLC
Address 1: PO Box 737
Address 2: _____
City: Collinsville State: OK Zip: 74021 + _____
Contact Person: Gary Lewis II
Phone: (918) 798-4511 Fax: (918) 396-1232
Email Address: gwlewis@lamamco.com

Well Location:
_____ Sec. 19 Twp. 34 S. R. 12 East West
County: Chautauqua
Lease Name: Hartzell Well #: Multiple

If filing a Form T-1 for multiple wells on a lease, enter the legal description of the lease below:

S/2 NW/4 & SW/4 of Sec. 19-T34S-R12E

Surface Owner Information:

Name: L.A. Pacheco
Address 1: PO Box 450241
Address 2: _____
City: Garland State: TX Zip: 75045 + _____

When filing a Form T-1 involving multiple surface owners, attach an additional sheet listing all of the information to the left for each surface owner. Surface owner information can be found in the records of the register of deeds for the county, and in the real estate property tax records of the county treasurer.

If this form is being submitted with a Form C-1 (Intent) or CB-1 (Cathodic Protection Borehole Intent), you must supply the surface owners and the KCC with a plat showing the predicted locations of lease roads, tank batteries, pipelines, and electrical lines. The locations shown on the plat are preliminary non-binding estimates. The locations may be entered on the Form C-1 plat, Form CB-1 plat, or a separate plat may be submitted.

Select one of the following:

- I certify that, pursuant to the Kansas Surface Owner Notice Act (House Bill 2032), I have provided the following to the surface owner(s) of the land upon which the subject well is or will be located: 1) a copy of the Form C-1, Form CB-1, Form T-1, or Form CP-1 that I am filing in connection with this form; 2) if the form being filed is a Form C-1 or Form CB-1, the plat(s) required by this form; and 3) my operator name, address, phone number, fax, and email address.
- I have not provided this information to the surface owner(s). I acknowledge that, because I have not provided this information, the KCC will be required to send this information to the surface owner(s). To mitigate the additional cost of the KCC performing this task, I acknowledge that I must provide the name and address of the surface owner by filling out the top section of this form and that I am being charged a \$30.00 handling fee, payable to the KCC, which is enclosed with this form.

If choosing the second option, submit payment of the \$30.00 handling fee with this form. If the fee is not received with this form, the KSONA-1 form and the associated Form C-1, Form CB-1, Form T-1, or Form CP-1 will be returned.

I hereby certify that the statements made herein are true and correct to the best of my knowledge and belief.

Date: 5/23/2016 Signature of Operator or Agent: [Signature] Title: Manager