

DEC 19 2016

RECEIVED

KANSAS CORPORATION COMMISSION
OIL & GAS CONSERVATION DIVISION

Form T-1

July 2014

Form must be Typed

Form must be Signed

All blanks must be Filled

**REQUEST FOR CHANGE OF OPERATOR
TRANSFER OF INJECTION OR SURFACE PIT PERMIT**Form KSONA-1, Certification of Compliance with the Kansas Surface Owner Notification Act,
MUST be submitted with this form.

Check Applicable Boxes:

- ☒ Oil Lease: No. of Oil Wells 1 **
- ☐ Gas Lease: No. of Gas Wells _____ **
- ☐ Gas Gathering System: _____
- ☐ Saltwater Disposal Well - Permit No.: _____
- Spot Location: _____ feet from ☐ N / ☐ S Line
_____ feet from ☐ E / ☐ W Line
- ☐ Enhanced Recovery Project Permit No.: _____
- Entire Project: ☐ Yes ☐ No
- Number of Injection Wells _____ **

Field Name: Lost Creek**** Side Two Must Be Completed.**Effective Date of Transfer: 11/04/2015KS Dept of Revenue Lease No.: none *KJR*Lease Name: Post_____ - C - NE - SW Sec. 30 Twp. 23 R. 24 ☒ E ☐ WLegal Description of Lease: E/2 & NW/4 of SW/4 less tract (112 acres)Sec 30-T23S-R24ECounty: BourbonProduction Zone(s): Bartlesville

Injection Zone(s): _____

Surface Pit Permit No.: 15-011-23858-00-00

(API No. if Drill Pit, WO or Haul)

1980

_____ feet from ☐ N / ☒ S Line of Section

1980

_____ feet from ☐ E / ☒ W Line of SectionType of Pit: ☐ Emergency ☐ Burn ☐ Settling ☐ Haul-Off ☐ Workover *OK* ☒ Drilling

Past Operator's License No. _____

Past Operator's Name & Address: _____

Title: _____

Contact Person: _____

Phone: _____

Date: Doc AttachedSignature: Legal ApprovedNew Operator's License No. 34045 ✓New Operator's Name & Address: Hat Production, LLC12371 KS HWY 7; Mound City, KS 66056Title: Operations ManagerContact Person: Mark BrecheisenPhone: 620-423-5017Oil / Gas Purchaser: McClaskeyDate: 12/16/2016Signature: Mark D Brecheisen

Acknowledgment of Transfer: The above request for transfer of injection authorization, surface pit permit # 15-011-23858-00-00 has been noted, approved and duly recorded in the records of the Kansas Corporation Commission. This acknowledgment of transfer pertains to Kansas Corporation Commission records only and does not convey any ownership interest in the above injection well(s) or pit permit.

_____ is acknowledged as
the new operator and may continue to inject fluids as authorized by
Permit No.: _____ . Recommended action: _____

Date: _____

Authorized Signature

_____ is acknowledged as
the new operator of the above named lease containing the surface pit
permitted by No.: _____ .

Date: _____

Authorized Signature

DISTRICT _____

EPR 12/21/16PRODUCTION 12-22-2016UIC 12-22-16

Mail to: Past Operator _____

New Operator _____

District _____

* Location: Sec.30-T23S-R24E

KCC WICHITA
DEC 19 2016
RECEIVED

* When transferring a unit which consists of more than one lease please file a separate side two for each lease. If a lease covers more than one section please indicate which section each well is located.

KCC WICHITA

DEC 19 2016

KANSAS CORPORATION COMMISSION OIL & GAS CONSERVATION DIVISION

Form KSONA-1

July 2014

Form Must Be Typed

Form must be Signed

All blanks must be Filled

RECEIVED CERTIFICATION OF COMPLIANCE WITH THE KANSAS SURFACE OWNER NOTIFICATION ACT

This form must be submitted with all Forms C-1 (Notice of Intent to Drill); CB-1 (Cathodic Protection Borehole Intent); T-1 (Request for Change of Operator Transfer of Injection or Surface Pit Permit); and CP-1 (Well Plugging Application). Any such form submitted without an accompanying Form KSONA-1 will be returned.

Select the corresponding form being filed: ☐ C-1 (Intent) ☐ CB-1 (Cathodic Protection Borehole Intent) ☒ T-1 (Transfer) ☐ CP-1 (Plugging Application)

OPERATOR: License # 34045
Name: Hat Production, LLC
Address 1: 12371 KS HWY 7
Address 2: _____
City: Mound City State: KS Zip: 66056 + _____
Contact Person: Mark Brecheisen
Phone: (620) 423-5017 Fax: (_____) _____
Email Address: brecheisenm@gmail.com

Well Location:
_____ c NE SW Sec. 30 Twp. 23 S. R. 24 ☒ East ☐ West
County: Bourbon
Lease Name: Post Well #: 11-30

If filing a Form T-1 for multiple wells on a lease, enter the legal description of the lease below:

Surface Owner Information:

Name: George Gregory Post
Address 1: 1362 HWY 31
Address 2: _____
City: Mapleton State: KS Zip: 66754 + 9439

When filing a Form T-1 involving multiple surface owners, attach an additional sheet listing all of the information to the left for each surface owner. Surface owner information can be found in the records of the register of deeds for the county, and in the real estate property tax records of the county treasurer.

If this form is being submitted with a Form C-1 (Intent) or CB-1 (Cathodic Protection Borehole Intent), you must supply the surface owners and the KCC with a plat showing the predicted locations of lease roads, tank batteries, pipelines, and electrical lines. The locations shown on the plat are preliminary non-binding estimates. The locations may be entered on the Form C-1 plat, Form CB-1 plat, or a separate plat may be submitted.

Select one of the following:

- ☒ I certify that, pursuant to the Kansas Surface Owner Notice Act (House Bill 2032), I have provided the following to the surface owner(s) of the land upon which the subject well is or will be located: 1) a copy of the Form C-1, Form CB-1, Form T-1, or Form CP-1 that I am filing in connection with this form; 2) if the form being filed is a Form C-1 or Form CB-1, the plat(s) required by this form; and 3) my operator name, address, phone number, fax, and email address.
- ☐ I have not provided this information to the surface owner(s). I acknowledge that, because I have not provided this information, the KCC will be required to send this information to the surface owner(s). To mitigate the additional cost of the KCC performing this task, I acknowledge that I must provide the name and address of the surface owner by filling out the top section of this form and that I am being charged a \$30.00 handling fee, payable to the KCC, which is enclosed with this form.

If choosing the second option, submit payment of the \$30.00 handling fee with this form. If the fee is not received with this form, the KSONA-1 form and the associated Form C-1, Form CB-1, Form T-1, or Form CP-1 will be returned.

I hereby certify that the statements made herein are true and correct to the best of my knowledge and belief.

Date: 12/16/2016 Signature of Operator or Agent: Mark D. Brecheisen Title: Operations Manager

AGREEMENT, Made and entered into August 17th

George Gregory Post, 1362 Highway 31, Mapleton, Kansas 66754-9439

2015, by and between:

HAT Production, L.L.C., 12371 KS Highway 7 Mound City, Kansas 66056

Party of the first part, hereinafter called lessor (whether one or more) and

Party of the second part, hereinafter called lessee.

WITNESSETH, That the said lessor, for and in consideration of Ten and O.V.C. DOLLARS, cash in hand paid, receipt of which is hereby acknowledged, and of the covenants and agreements hereinafter contained on the part of the lessee to be paid, kept and performed, has granted, demised, leased and let unto said lessee, for the purpose of investigating, exploring by geophysical and other means, prospecting, drilling, mining and operating for and producing oil, liquid hydrocarbons, all gases, and their respective constituent products, injecting gas, waters, other fluids, and air into subsurface strata, laying pipe lines, storing oil, building tanks, power stations, roadways and other structures and things thereon to produce, save take care of, treat, process, store, transport and market said oil, liquid hydrocarbons, gases and their respective constituent products, the following described land together with any reversionary rights and after-acquired interests therein, situated in the County of Bourbon State of Kansas

described as follows, to-wit:

A Tract commencing at the Northwest Corner of the W/2SW/4; thence East 80 rods; thence South 40 rods; thence West 80 rods; thence North 40 rods to the place of beginning. AND the E/2SW/4, AND part of the W/2SW/4 described as follows, to-wit: Commencing 40 rods South of the Northwest Corner of said W/2SW/4; thence running East 80 rods; thence South 30 rods; thence West 80 rods; thence North 30 rods, to the place of beginning, the above tracts and entire leased premises. Containing 112 acres, more or less.

of Section 30 Township 23S Range 24E and containing 112 acres more or less.It is agreed that this lease shall remain in full force for a term of 1 (one) years from this date, and as long thereafter as oil or gas, or either of them, is produced from said land by the lessee, or the premises are being developed or operated.

In consideration of the premises the said lessee covenants and agrees:

1st To deliver to the credit of lessor, free of cost, in the pipe line to which he may connect his wells, the equal one-eighth (1/8) part of all oil produced and saved from the leased premises.

2nd The lessee shall pay to lessor for gas produced from any oil well and used by the lessee for the manufacture of gasoline or any other product as royalty 1/4 of the market value of such gas at the mouth of the well, if said gas is sold by the lessee, then as royalty 1/4 of the proceeds of the sale thereof at the mouth of the well. The lessee shall pay lessor as royalty 1/4 of the proceeds from the sale of gas as such at the mouth of the well where gas only is found and where such gas is not sold or used, lessor shall pay or tender annually at the end of each yearly period during which such gas is not sold or used as royalty, an amount equal to the delay rental provided in the next succeeding paragraph hereof. And while said royalty is so paid or tendered this lease shall be held as a producing lease under the above term paragraph hereof, the lessor to have gas free of charge from any gas well on the leased premises for steam and made rights in the principal dwelling house on said land by making his own connections with the well, the use of such gas to be at the lessor's sole risk and expense.

If no well be commenced on said land on or before August 17, 2016 this lease shall terminate as to both parties, unless the lessee on or before that date shall pay or tender to the lessor, or to the lessor's credit in The N/A Bank at N/Aor its successors, which shall continue as the depository regardless of changes in the ownership of said land, the sum of N/A DOLLARS, which shall operate as a rental and cover

the privilege of deferring the commencement of a well for twelve months from said date. In like manner and upon like payments or tenders the commencement of a well may be further deferred for like periods or the same number of months successively. All such payments or tenders of rental may be made by check or draft of lessee or any assignee thereof, mailed or delivered on or before the rental paying date either direct to lessor or assigns or to said depository bank. And it is understood and agreed that the consideration first recited herein, the down payment, covers not only the privileges granted to the lessee may at any time execute and deliver to lessor, or place of record, a release or releases covering any portions or portions of the above described premises and thereby surrender this lease as to such portion or portions and be relieved of all obligations as to the acreage surrendered, and thereafter the rentals payable hereunder shall be reduced in the proportion that the acreage covered hereon is reduced by said release or releases.

Should the first well drilled on the above described land be a dry hole, then, and in that event, if a second well is not commenced on said land within twelve months from the expiration of the last rental period for which rental has been paid, this lease shall terminate as to both parties, unless the lessee on or before the expiration of said twelve months shall resume the payment of rentals in the same amount and in the same manner as herein before provided. And it is agreed that upon the resumption of the payment of rentals, as above provided, that the last preceding paragraph hereof, governing the payment of rentals and the effect thereof, shall continue in force just as though there had been no interruption in the rental payments.

If said lessor owns a less interest in the above described land than the entire and undivided fee simple estate therein, then the royalties and rentals herein provided shall be paid the lessor only in the proportion which his interest bears to the whole and undivided fee. However, such rental shall be increased at the next succeeding rental anniversary after any reversion occurs to cover the interest so acquired.

Lessee shall have the right to use, free of cost, gas, oil, and water produced on said land for its operation thereon, except water from wells of lessor.

When requested by lessor, lessee shall bury his pipe lines below plow depth.

No well shall be drilled nearer than 200 feet to the house or barn now on said premises, without the written consent of the lessor.

Lessee shall pay for damages caused by its operations to growing crops on said land.

Lessee shall have the right at any time to remove all machinery and fixtures placed on said premises, including the right to draw and remove casing.

If the lessee shall commence to drill a well within the term of this lease or any extension thereof, the lessee shall have the right to drill such well to completion, with reasonable diligence and dispatch, and if oil or gas, or either of them, be found in paying quantities, this lease shall continue and be in force with the like effect as if such well had been completed within the term of years herein first mentioned.

If the estate of either party hereto is transferred, and the privilege of transferring in whole or in part is expressly allowed, or if the rights hereunder or either party hereto are vested by descent or devise, the covenants hereof shall extend to and be binding on the heirs, devisees, executors, administrators, successors, or assigns, but no change in the ownership of said land or of any right hereunder shall be binding on the lessee until after lessee has been furnished with the original or a certified copy thereof of any transfer by lessor or with a certified copy of the will of lessor together with a transcript of the probate thereof, or in the event lessor dies intestate and his estate is being administered, with a transcript of the administration proceedings or, in the event of the death of lessor and no administration being had on the estate, with an instrument satisfactory to lessor executed by lessor's heirs payable or due, and it is hereby agreed in the event this lease shall be assigned as to a part or as to parts of the above described lands and the assignee or assignees of such part or parts shall fail or make default in the payment of the proportionate part of the rent due from him or them, such default shall not operate to defeat or affect this lease in so far as it covers a part or parts of said lands upon which the said lessee or any assignee thereof shall make due payments of said rentals. In case lessee assigns this lease, in whole or in part, lessee shall be relieved of all obligations with respect to the assigned portion or portions arising subsequent to the date of assignment. If the leased premises are now or hereafter owned in severalty or in separate tracts, the premises, nevertheless, may be developed and operated as an entirety, and the royalties shall be paid to each separate owner in the proportion that the acreage owned by him bears to the entire leased area. There shall be no obligation on the part of the lessee to offset wells on separate tracts into which the land covered by this lease may hereafter be divided by sale, devise, or otherwise, or to furnish separate measuring or recording tanks for the oil produced from such separate tracts.

Lessor hereby warrants and agrees to defend the title to the lands herein described, and agrees that the lessee shall have the right at any time to redeem for lessor by payment of any mortgages, taxes or other liens on the above described lands, in the event of default of payment by lessor, and be subrogated to the rights of the holder thereof and may reimburse itself from any rental or royalties accruing hereunder.

This is a Top Lease. The effective date of this lease will coincide with the filing of the Affidavit of Non-production at the Bourbon County Courthouse in the state of Kansas.

Whereof witness our hands as of the day and year first above written.

x George Gregory Post
George Gregory PostDebra M. Melito

(SEAL)

(SEAL)

(SEAL)

(SEAL)

(SEAL)

KCC WICHITA

DEC 19 2016

RECEIVED



State of Kansas, Bourbon County SS

Lora Holdridge Register of Deeds

Book: 425 Page: 714-720

Receipt #: 30070
Pages Recorded: 7

Recording Fee: \$60.00

Lora Holdridge

Date Recorded: 11/4/2015 1:57:20 PM

AFFIDAVIT OF FORFEITURE

KCC WICHITA

DEC 19 2016

RECEIVED

STATE OF KANSAS, COUNTY OF FRANKLIN ss:

Keith A. Brock of lawful age, being first duly sworn on his oath, states:

That he is acting as the attorney for George Gregory Post, as Trustee of the Post Irrevocable Farm Trust, dated December 13, 1996, which is the owner of all of the oil, gas and other minerals in and under that certain tract of real property described in detail as follows:

Township 23 South, Range 24 East, 6th, P.M.

Section 30: A Tract commencing at the Northwest Corner of the W/2 SW/4; thence East 80 rods, thence South 40 rods; thence West 80 rods; thence North 40 rods to the place of beginning, **AND** the E/2 SW/4, **AND** part of the W/2 SW/4 described as follows, to wit: Commencing 40 rods South of the Northwest Corner of said W/2 SW/4; thence running East 80 Rods; thence South 30 rods; thence West 80 rods; thence North 30 rods, to the place of beginning, the above tracts and the entire leased premises. Containing 112 acres, more or less.

That the following oil and gas lease has been granted upon the above described real property:

Oil and Gas Lease from George Gregory Post, as Trustee of the Post Irrevocable Farm Trust, Dated December 13, 1996, as lessor, to J. Fred Hambright, Inc., as lessee, dated November 14, 2005, filed of record in Book 311, Page 656, Office of the Register of Deeds, Bourbon County, Kansas, covering the above described real estate in Bourbon County, Kansas.

That the owners of the above described lease have failed, neglected and refused to comply with the terms of said leases by failing to produce the leases in paying quantities and failing to conduct any operations upon or for the purpose of reinstating production from the above described oil and gas lease, and by reason thereof, said lease has become terminated, forfeited and void prior to the service of notice herein set forth; and that said oil and gas lease has been forfeited, terminated, abandoned and are void to the above described premises.

That after said leases had been abandoned, terminated, forfeited and became void, the undersigned gave notice by certified mail as required by law on August 28, 2015, directed to

Running Foxes Petroleum, Inc
National Registered
Agents, Inc. of KS
112 SW 7th Street Suite 3C
Topeka, KS 66603

Samuel Simpson
3005 Cherryridge Road
Englewood, CO 80113

Harley Gilbert
Patty Gilbert
12100 Elk Road
Fredonia, KS 66736

KCC WICHITA

DEC 19 2016

RECEIVED

Larry Bryant
Robbin Bryant
3006 54th Avenue
Greeley, CO 80634

Feyn M. Baker
Tamberly S. Baker
3698 1100 Road
Fredonia, KS 66736

Lawrence A. Weis
522 E. Long Circle
Littleton, CO 80122

notifying them that said lease had been broken, abandoned, terminated, forfeited and was void; and further that unless, within twenty (20) days from the date of said notice, they notified the Register of Deeds of said county that they claimed rights under said leases, the undersigned would file with the Register of Deeds of said county an affidavit of forfeiture, as provided by law. The undersigned further by said notice demanded that said leasehold owners cause to be surrendered and canceled of record the leases within twenty (20) days from the date of said notice. Copies of said notice is attached hereto, marked Exhibit "A" and by reference made a part hereof.


This affidavit is made for the purpose of removing said lease from record so that the same will not be notice to the public of the existence of said lease, of any interest therein or rights thereunder against George Gregory Post, as Trustee of the Post Irrevocable Farm Trust, dated December 13, 1996, or his successors or assigns, as provided by K.S.A. 55-201.

By: _____

Keith A. Brock

STATE OF KANSAS, COUNTY OF FRANKLIN, ss:

The foregoing instrument was acknowledged before me on October 1, 2015, by Keith A. Brock, while acting in his capacity as the attorney for George Gregory Post, as Trustee of the Post Irrevocable Farm Trust, dated December 13, 1996.



Notary Public

My Appt. Expires: _____

LAW OFFICES OF

ANDERSON & BYRD

A Limited Liability Partnership

JOHN L. RICHESON
JAMES G. FLAHERTY
R. SCOTT RYBURN
KEITH A. BROCK
THOMAS H. SACHSE
JEFFREY A. WILSON

216 S. HICKORY, P. O. BOX 17
OTTAWA, KANSAS 66067
(785) 242-1234, *Telephone*
(785) 242-1279, *Facsimile*
www.andersonbyrd.com

KCC WICHITA
DEC 19 2016
RECEIVED

ROBERT A. ANDERSON
(1920-1994)

RICHARD C. BYRD
(1920-2008)

**Registered Mail
Deliver to Addressee Only**

Running Foxes Petroleum, Inc
National Registered
Agents, Inc. of KS
112 SW 7th Street Suite 3C
Topeka, KS 66603

Jeffrey R. Vaughan
411 Winterthur Way
Highlands Ranch, CO 80129

Lawrence A. Weis
522 E. Long Circle
Littleton, CO 80122

Corley Reserve, LLC
3765 W. 110th Ave
Westminster, CO 80031

Grandwine, LLC
4250 E. Perry Parkway
Greenwood Village, CO 80121

Drawbridge Special
Opportunities Fund LP
1251 Avenue of the Americas,
Suite 1600
New York, New York 10020

D.B. Zwim Special
Opportunities Fund, L.P.
745 5th Avenue, 18th Floor
New York, New York 10151

Feyn M. Baker
Tamberly S. Baker
3698 1100 Road
Fredonia, KS 66736

Harley Gilbert
Patty Gilbert
12100 Elk Road
Fredonia, KS 66736

Theresa M. Slancik
1200 Humboldt Street #1401
Denver, Colorado 80218

Thomas Michael LaMascus
17726 S. 337th East Ave
Porter, Oklahoma 74454

Samuel Simpson
3005 Cherryridge Road
Englewood, CO 80113

Scott Bowman
5513 S. Golf Course Drive
Morrison, CO 80113

Larry Bryant
Robbin Bryant
3006 54th Avenue
Greeley, CO 80634

Re: Post Oil and Gas Lease.

NOTICE

To: The above named parties,

We are the attorneys for George Gregory Post, as Trustee of the Post Irrevocable Farm Trust, dated December 13, 1996, owners of the following described land situated in Bourbon County, Kansas, to wit:

Township 23 South, Range 24 East, 6th, P.M.


Section 30: A Tract commencing at the Northwest Corner of the W/2 SW/4; thence East 80 rods, thence South 40 rods; thence West 80 rods; thence North 40 rods to the place of beginning, **AND** the E/2 SW/4, **AND** part of the W/2 SW/4 described as follows, to wit: Commencing 40 rods South of the Northwest Corner of said W/2 SW/4; thence running East 80 Rods; thence South 30 rods; thence West 80 rods;

thence North 30 rods, to the place of beginning, the above tracts and the entire leased premises. Containing 112 acres, more or less.

upon which a lease, dated November 14, 2005, was given to J. Fred Hambright, Inc., on behalf of our client George Gregory Post, as Trustee of the Post Irrevocable Farm Trust, dated December 13, 1996 we do hereby notify you that the terms of said lease have been broken by the owner thereof, that George Gregory Post, as Trustee of the Post Irrevocable Farm Trust, dated December 13, 1996, hereby elect to declare and does declare the said lease forfeited, terminated and void and that, unless you do, within twenty days from this date, notify the register of deeds of said county as provided by law that said lease has not been forfeited, I will file on behalf of my clients with the said register of deeds an affidavit of forfeiture as provided by law; and I, hereby demand that you execute or have executed a proper surrender of said lease and that you put the same of record in the office of the register of deeds of said county within twenty days from this date.

Dated this 28th day of August, 2015.

KCC WICHITA
DEC 19 2016
RECEIVED



Keith A. Brock, #24130

ANDERSON & BYRD, LLP

216 S. Hickory, P. O. Box 17

Ottawa, Kansas 66067

(785) 242-1234, telephone

(785) 242-1279, facsimile

kbrock@andersonbyrd.com

Attorneys for George Gregory Post, as Trustee of
the Post Irrevocable Farm Trust, dated December
13, 1996

SENDER: COMPLETE THIS SECTION

- Complete items 1, 2, and 3.
- Print your name and address on the reverse so that we can return the card to you.
- Attach this card to the back of the mailpiece, or on the front if space permits.

1. Article Addressed to:

Running Foxes Petroleum, Inc
National Registered Agents, Inc. of KS
112 SW 7th Street Suite 3C
Topeka, KS 66603



9590 9401 0004 5166 3845 18

2. Article Number (Transfer from service label)

7015 0640 0004 4713 1582

PS Form 3811, April 2015 PSN 7530-02-000-9053

COMPLETE THIS SECTION ON DELIVERY

A. Signature

X

☐ Agent
☐ Address

B. Received by (Printed Name)

C. Date of Delivery

D. Is delivery address different from item 1? ☐ Yes
 If YES, enter delivery address below: ☐ No

AUG 3 1 20

3. Service Type

- ☐ Adult Signature
- ☐ Adult Signature Restricted Delivery
- ☐ Certified Mail®
- ☒ Certified Mail Restricted Delivery
- ☐ Collect on Delivery
- ☐ Collect on Delivery Restricted Delivery

- ☐ Priority Mail Express®
- ☐ Registered Mail™
- ☐ Registered Mail Restricted Delivery
- ☐ Return Receipt for Merchandise
- ☐ Signature Confirmation
- ☐ Signature Confirmation Restricted Delivery

Mail
 Restricted Delivery
 (00)

Domestic Return Receipt

SENDER: COMPLETE THIS SECTION

- Complete items 1, 2, and 3.
- Print your name and address on the reverse so that we can return the card to you.
- Attach this card to the back of the mailpiece, or on the front if space permits.

1. Article Addressed to:

Samuel Simpson
3005 Cherryridge Road
Englewood, CO 80113



9590 9401 0004 5166 3844 02

2. Article Number (Transfer from service label)

7015 0640 0004 4713 1476

PS Form 3811, April 2015 PSN 7530-02-000-9053

COMPLETE THIS SECTION ON DELIVERY

A. Signature

X

☐ Agent
☒ Address

B. Received by (Printed Name)

C. Date of Delivery

D. Is delivery address different from item 1? ☐ Yes
 If YES, enter delivery address below: ☐ No

8/31/15

3. Service Type

- ☐ Adult Signature
- ☐ Adult Signature Restricted Delivery
- ☐ Certified Mail®
- ☒ Certified Mail Restricted Delivery
- ☐ Collect on Delivery
- ☐ Collect on Delivery Restricted Delivery

- ☐ Priority Mail Express®
- ☐ Registered Mail™
- ☐ Registered Mail Restricted Delivery
- ☐ Return Receipt for Merchandise
- ☐ Signature Confirmation
- ☐ Signature Confirmation Restricted Delivery


Insured Mail
 Restricted Delivery
 (\$500)


Domestic Return Receipt

KCC WICHITA

DEC 19 2016

RECEIVED

SENDER: COMPLETE THIS SECTION	COMPLETE THIS SECTION ON DELIVERY
<p>■ Complete items 1, 2, and 3.</p> <p>■ Print your name and address on the reverse so that we can return the card to you.</p> <p>■ Attach this card to the back of the mailpiece, or on the front if space permits.</p> <p>1. Article Addressed to:</p> <p style="text-align: center;">Harley Gilbert Patty Gilbert 12100 Elk Road Fredonia, KS 66736</p>	<p>A. Signature <i>[Signature]</i> <input type="checkbox"/> Agent <input type="checkbox"/> Addressee</p> <p>B. Received by (Printed Name) <i>Patty Gilbert</i> C. Date of Delivery</p> <p>D. Is delivery address different from item 1? <input checked="" type="checkbox"/> Yes If YES, enter delivery address below: <input type="checkbox"/> No</p> <p style="font-size: 1.2em; text-align: center;"><i>10236 1200 Rd</i></p>
<p style="text-align: center;"> 9590 9401 0004 5166 3844 33</p> <p>2. Article Number (Transfer from service label) 7015 0640 0004 4713 1506</p>	<p>3. Service Type</p> <div style="display: flex; justify-content: space-between;"> <div style="width: 45%;"> <input type="checkbox"/> Adult Signature <input type="checkbox"/> Adult Signature Restricted Delivery <input type="checkbox"/> Certified Mail® <input checked="" type="checkbox"/> Certified Mail Restricted Delivery <input type="checkbox"/> Collect on Delivery <input type="checkbox"/> Collect on Delivery Restricted Delivery <input type="checkbox"/> Insured Mail <input type="checkbox"/> Mail Restricted Delivery </div> <div style="width: 45%;"> <input type="checkbox"/> Priority Mail Express® <input type="checkbox"/> Registered Mail™ <input type="checkbox"/> Registered Mail Restricted Delivery <input type="checkbox"/> Return Receipt for Merchandise <input type="checkbox"/> Signature Confirmation™ <input type="checkbox"/> Signature Confirmation Restricted Delivery </div> </div>
<p>PS Form 3811, April 2015 PSN 7530-02-000-9053</p>	

SENDER: COMPLETE THIS SECTION	COMPLETE THIS SECTION ON DELIVERY
<p>■ Complete items 1, 2, and 3.</p> <p>■ Print your name and address on the reverse so that we can return the card to you.</p> <p>■ Attach this card to the back of the mailpiece, or on the front if space permits.</p> <p>1. Article Addressed to:</p> <p style="text-align: center;">Larry Bryant Robbin Bryant 3006 54th Avenue Greeley, CO 80634</p>	<p>A. Signature <i>[Signature]</i> <input type="checkbox"/> Agent <input type="checkbox"/> Addressee</p> <p>B. Received by (Printed Name) <i>Robbin Bryant</i> C. Date of Delivery</p> <p>D. Is delivery address different from item 1? <input type="checkbox"/> Yes If YES, enter delivery address below: <input type="checkbox"/> No</p>
<p style="text-align: center;"> 9590 9401 0004 5166 3843 89</p> <p>2. Article Number (Transfer from service label) 7015 0640 0004 4713 1469</p>	<p>3. Service Type</p> <div style="display: flex; justify-content: space-between;"> <div style="width: 45%;"> <input type="checkbox"/> Adult Signature <input type="checkbox"/> Adult Signature Restricted Delivery <input type="checkbox"/> Certified Mail® <input checked="" type="checkbox"/> Certified Mail Restricted Delivery <input type="checkbox"/> Collect on Delivery <input type="checkbox"/> Collect on Delivery Restricted Delivery <input type="checkbox"/> Insured Mail <input type="checkbox"/> Mail Restricted Delivery </div> <div style="width: 45%;"> <input type="checkbox"/> Priority Mail Express® <input type="checkbox"/> Registered Mail™ <input type="checkbox"/> Registered Mail Restricted Delivery <input type="checkbox"/> Return Receipt for Merchandise <input type="checkbox"/> Signature Confirmation™ <input type="checkbox"/> Signature Confirmation Restricted Delivery </div> </div>
<p>PS Form 3811, April 2015 PSN 7530-02-000-9053</p>	

KCC WICHITA

DEC 19 2016

RECEIVED

SENDER: COMPLETE THIS SECTION

- Complete items 1, 2, and 3.
- Print your name and address on the reverse so that we can return the card to you.
- Attach this card to the back of the mailpiece, or on the front if space permits.

1. Article Addressed to:

Feyn M. Baker
Tamberly S. Baker
3698 1100 Road
Fredonia, KS 66736



9590 9401 0004 5166 3844 40

2. Article Number (Transfer from service label)

7015 0640 0004 4713 1513

PS Form 3811, April 2015 PSN 7530-02-000-9053

COMPLETE THIS SECTION ON DELIVERY

A. Signature

X

- ☐ Agent
☐ Addre

B. Received by (Printed Name)

Feyn Baker

C. Date of Del

8-31-1

D. Is delivery address different from item 1? ☐ Yes
If YES, enter delivery address below: ☐ No

3. Service Type

- ☐ Adult Signature
☐ Adult Signature Restricted Delivery
☐ Certified Mail®
☒ Certified Mail Restricted Delivery
☐ Collect on Delivery
☐ Collect on Delivery Restricted Delivery
☐ Insured Mail

- ☐ Priority Mail Express
☐ Registered Mail™
☐ Registered Mail Restricted Delivery
☐ Return Receipt for Merchandise
☐ Signature Confirmation
☐ Signature Confirmation Restricted Delivery

Mail Restricted Delivery
(0)

Domestic Return Re

SENDER: COMPLETE THIS SECTION

- Complete items 1, 2, and 3.
- Print your name and address on the reverse so that we can return the card to you.
- Attach this card to the back of the mailpiece, or on the front if space permits.

1. Article Addressed to:

Lawrence A. Weis
522 E. Long Circle
Littleton, CO 80122



9590 9401 0004 5166 3844 95

2. Article Number (Transfer from service label)

7015 0640 0004 4713 1568

PS Form 3811, April 2015 PSN 7530-02-000-9053

COMPLETE THIS SECTION ON DELIVERY

A. Signature

- ☐ Agent
☐ Addre

B. Received by (Printed Name)

Lawrence A. Weis

C. Date of De

D. Is delivery address different from item 1? ☐ Yes
If YES, enter delivery address below: ☐ No

3. Service Type

- ☐ Adult Signature
☐ Adult Signature Restricted Delivery
☐ Certified Mail®
☒ Certified Mail Restricted Delivery
☐ Collect on Delivery
☐ Collect on Delivery Restricted Delivery
☐ Insured Mail

- ☐ Priority Mail Express
☐ Registered Mail™
☐ Registered Mail Restricted Delivery
☐ Return Receipt for Merchandise
☐ Signature Confirmation
☐ Signature Confirmation Restricted Delivery

Mail Restricted Delivery
(0)

Domestic Return Re

KCC WICHITA
DEC 19 2016
RECEIVED

KCC WICHITA
 DEC 19 2016
 RECEIVED

RECEIPT

Receipt Date: 11/4/2015

Bourbon County
 Register of Deeds
 210 S. National
 Fort Scott, KS 66701
 (620)223-3800 ext. 106

ANDERSON & BYRD LLP
 ANDERSON & BYRD LLP
 216 S. HICKORY
 PO BOX 17
 OTTAWA, KS 66067
 EE

Receipt Details

Receipt #	10070	Opened On	11/4/2015 1:53 PM	Receipt Total	\$60.00	Mortgage Quantity	Unit Fee	Total Fee
InstID	425-714	Description	OIL & GAS AFFIDAVIT FILING FEE	Grantor				
			Heritage Trust Fund					
			Tech Fee					\$3.50
			Clerk Technology Fund					\$3.50
			Treasurer Technology Fund					\$3.50
Tender Received	Check	64830		\$60.00				



State of Kansas, Bourbon County SS
Lora Holdridge Register of Deeds
Book: 436 Page: 595-597

Receipt #: 32330
Pages Recorded: 3

Recording Fee: \$37.00

Lora Holdridge

Date Recorded: 12/1/2016 2:19:39 PM

KCC WICHITA
DEC 19 2016
RECEIVED

OIL & GAS LEASE
DECEMBER 1, 2016
GEORGE Gregory POST
&
HAT PRODUCTION LLC

LEGAL

SEE ATTACHED