

REQUEST FOR CHANGE OF OPERATOR
TRANSFER OF INJECTION AUTHORIZATION
OR TRANSFER OF SURFACE POND PERMIT

KANSAS CORPORATION COMMISSION
CONSERVATION DIVISION
130 S MARKET, ROOM 2078
WICHITA, KANSAS 67202

Check Applicable Boxes:

[X] Oil Lease: No. of Wells 7 **

[] Gas Lease: No. of Wells _____ **

** SIDE TWO MUST BE COMPLETED **

[X] Saltwater Disposal Well - Docket No. D-21,959

Spot Location: 330 feet from N/S Line

2970 feet from E/W Line

[] Enhanced Recovery Proj. Docket No. _____

Entire project: Yes/No

Number of injection wells _____ **

Effective Date of Transfer 4/15/96

Lease Name GATES "A"

Sec 34 T 21 R 13 W/W

Legal Description of Lease: SW 1/4

County STAFFORD

Production Zone(s) LANSING & ARBUCKLE

Field Name GATES

Injection Zone(s) _____

Surface Pond Permit # _____

(API No. If Drill Pit)

Feet from N/S Line of Section

Feet from E/W Line of Section

Identify: Emergency Pit

Burn Pit

Storage Pit

Drill Pit

Past Operator's License No. _____

Contact Person: _____

Past Operator's Name and Address: _____

Phone: _____

Date _____

Title _____

Signature _____

New Operator's License No. 9090

Contact Person STEVE BAIZE

New Operator's Name and Address

Phone 316-792-4745

CHARTER ENERGY, INC.

P.O. BOX 252

GREAT BEND, KS 67530

Oil/Gas Purchaser TEXACO T & T

Date 7/22/96

Title PRESIDENT

Signature _____

ACKNOWLEDGEMENT OF TRANSFER: The above request for transfer of injection authorization, surface pond permit # _____ has been noted, approved and duly recorded in the records of the Kansas Corporation Commission. This acknowledgement of transfer pertains to Kansas Corporation Commission records only and does not convey any ownership interest in the above injection well(s) or pond permit.

_____ is acknowledged as the new operator and may continue to inject fluids as authorized by Docket # _____. Recommended action _____

_____ is acknowledged as the new operator of the above named lease containing the surface pond permitted by # _____.

Date _____

Authorized Signature

Date _____

Authorized Signature

Form T1 7/94

RECEIVED
STATE CORPORATION COMMISSION
OIL/GAS
JUL 22 1996

MUST BE FILED FOR ALL WELLS

*LEASE NAME GATES "A"

*LOCATION: SW $\frac{1}{4}$ 34-21-13

WELL NO.	API NO. (YR DRLD/PRE '67)	FOOTAGE FROM SECTION LINE (i.e. FSL=Feet from South Line)		TYPE OF WELL (OIL/GAS INJ/WSW)	WELL STATUS (PROD/TA'D ABANDONED)
<u>1</u>	<u>1950</u>	<u>330</u>	<u>Circle FSL/XXX 330 XXX/FWL</u>	<u>OIL</u>	<u>PROD.</u>
<u>2</u>	<u>1950</u>	<u>660</u>	<u>FSL/XXX 990 XXX/FWL</u>	<u>OIL</u>	<u>"</u>
<u>3</u>	<u>1952</u>	<u>330</u>	<u>FSL/XXX 1650 XXX/FWL</u>	<u>"</u>	<u>"</u>
<u>5 SWD</u>	<u>15-185-21,766-A</u>	<u>330</u>	<u>FSL/XXX 2310 XXX/FWL</u>	<u>SWD</u>	<u>"</u>
<u>6</u>	<u>1954</u>	<u>1650</u>	<u>FSL/XXX 330 XXX/FWL</u>	<u>OIL</u>	<u>"</u>
<u>10</u>	<u>15-185-21,060</u>	<u>2310</u>	<u>FSL/XXX 1650 XXX/FWL</u>	<u>OIL</u>	<u>"</u>
<u>11</u>	<u>15-185-21,095</u>	<u>2310</u>	<u>FSL/XXX 2310 XXX/FWL</u>	<u>OIL</u>	<u>T/A</u>
<u> </u>	<u> </u>	<u> </u>	<u>FSL/FNL _____ FEL/FWL</u>	<u> </u>	<u> </u>
<u> </u>	<u> </u>	<u> </u>	<u>FSL/FNL _____ FEL/FWL</u>	<u> </u>	<u> </u>
<u> </u>	<u> </u>	<u> </u>	<u>FSL/FNL _____ FEL/FWL</u>	<u> </u>	<u> </u>
<u> </u>	<u> </u>	<u> </u>	<u>FSL/FNL _____ FEL/FWL</u>	<u> </u>	<u> </u>
<u> </u>	<u> </u>	<u> </u>	<u>FSL/FNL _____ FEL/FWL</u>	<u> </u>	<u> </u>
<u> </u>	<u> </u>	<u> </u>	<u>FSL/FNL _____ FEL/FWL</u>	<u> </u>	<u> </u>
<u> </u>	<u> </u>	<u> </u>	<u>FSL/FNL _____ FEL/FWL</u>	<u> </u>	<u> </u>
<u> </u>	<u> </u>	<u> </u>	<u>FSL/FNL _____ FEL/FWL</u>	<u> </u>	<u> </u>
<u> </u>	<u> </u>	<u> </u>	<u>FSL/FNL _____ FEL/FWL</u>	<u> </u>	<u> </u>
<u> </u>	<u> </u>	<u> </u>	<u>FSL/FNL _____ FEL/FWL</u>	<u> </u>	<u> </u>

A SEPARATE SHEET MAY BE ATTACHED IF NECESSARY

*When transferring a unit which consists of more than one lease please file a separate side two for each lease. If a lease covers more than one section please indicate which section each well is located.

CHARTER ENERGY INC.

P. O. BOX 252
GREAT BEND, KS 67530
(316) 792-4745



JULY 16, 1996

MS. TINA WOODS
KANSAS STATE CORP. COMM.
130 S. MARKET, #2078
WICHITA, KS 67202

RE: LEASE PURCHASES
FROM REGINALD
FISHER OIL CO.

DEAR MS. WOODS:

PURSUANT TO OUR TELEPHONE CONVERSATION OF LATE MAY, TO DATE WE STILL HAVE NOT RECEIVED ANY CHANGE OF OPERATOR FORMS FROM MR FISHER. PER YOUR INSTRUCTIONS AT THAT TIME, PLEASE FIND ENCLOSED, COPIES OF OUR ASSIGNMENTS AND LEASES RELATIVE TO THIS PURCHASE.

IT IS MY UNDERSTANDING THAT THESE DOCUMENTS CAN BE USED IN LIEU OF THE CHANGE OF OPERATOR FORMS. IF THIS IS NOT THE CASE, PLEASE ADVISE AND WE WILL FURNISH YOU WITH ANY INFORMATION THAT IS NEEDED.

YOU WILL ALSO FIND ENCLOSED, COPIES OF MECHANICAL INTEGRITY TESTS THAT WERE DONE ON THE DISPOSAL/INJECTION WELLS THAT SERVICE THESE PROPERTIES. AS BEFORE, IF YOU NEED ANY OTHER INFORMATION, PLEASE LET ME KNOW.

SINCERELY,


STEVE BAIZE, PRESIDENT

RECEIVED
KANSAS CORPORATION COMMISSION

JUL 18 1996

CONSERVATION DIVISION
WICHITA, KS

EXECUTED this 9th day of April, 1996.

Reginald D. Fisher

Reginald D. Fisher

Timothy J. Fisher

Timothy J. Fisher

Kelly F. Crissman

Kelly F. Crissman


Jerry E. Long

Jerry E. Long

STATE OF KANSAS, STAFFORD COUNTY, SS:

The above and foregoing Assignment of Oil and Gas Lease was executed and acknowledged by me this 12th day of April, 1996, by Reginald D. Fisher, Timothy J. Fisher, Kelly F. Crissman and Jerry E. Long, Assignors.

(SEAL)



Joyce A. Book

NOTARY PUBLIC

Haskell

ASSIGNMENT, BILL OF SALE AND CONVEYANCE

THIS Assignment, Bill of Sale and Conveyance, dated effective as of October 1, 1991 at 7:00 a.m., local time, said time to be determined for each locality described on Exhibit "A" in accordance with the time observed in each locality is from DKM RESOURCES, INC., FORMERLY DKM ENERGY, INC. (hereinafter referred to as "Assignor") whose address is 1100 Louisiana Street, Suite 4550, Houston, Texas 77002 to HUGOTON ENERGY CORPORATION (hereinafter referred to as "Assignee") whose address is 229 East William, Suite 500, Wichita, Kansas 67202.

FOR AND IN CONSIDERATION OF THE SUM OF ONE HUNDRED DOLLARS (\$100.00) and other good and valuable consideration in hand paid, the receipt and sufficiency of which hereby are acknowledged by Assignor, Assignor hereby transfers, grants, bargains, sells and conveys and assigns to Assignee the following (all of which are herein called "Interests"):

1. All of Assignor's right, title and interest in and to those certain oil, gas and mineral leases listed and described in Exhibit "A", which is attached hereto and made a part hereof for all purposes, and in and to the entire estates created by the leases, licenses and permits described in Exhibit "A" and in and to the fee, royalty, overriding royalty, contractual interests, and other interests described in Exhibit "A" (all of which are herein called the "Leases") insofar and only insofar as the Leases cover and relate to the hydrocarbons under the lands described in Exhibit "A" (herein called the "Land"), together with all of Assignor's interest in and to all the property and rights incident thereto, including all rights in, to and under all agreements, leases, permits, easements, licenses and orders in any way relating thereto; and
2. The undivided interests in the wells as set forth in Exhibit "A".
3. All of Assignor's interest in and to all of the personal property, fixtures, equipment and improvements now located on the Leases and Lands, appurtenant thereto or used or obtained in connection therewith or with the production, treating or transportation of hydrocarbons produced therefrom or attributable thereto, and all other appurtenances thereunto belonging; and

TO HAVE AND TO HOLD the Interests unto Assignees and their successors and assigns, subject to the following conditions:

1. This Assignment is made and accepted without Warranty of Title, either express or implied, except that Assignor does hereby bind itself to warrant good and defensible title to the Interest unto Assignee against every person whomsoever lawfully claiming or to claim the Interests, or a part thereof, By, Through or Under Assignor only, and is made with full substitution and subrogation in and to all of the rights and actions of Warranty which Assignor has or may have against predecessors in title.
2. This Assignment, Bill of Sale and Conveyance is made and accepted subject to all burdens, encumbrances, contracts and agreements which are of record including, but not limited to the Assignment, Bill

RECEIVED
KANSAS CORPORATION COMMISSION

JUL 15 1996

CONSERVATION DIVISION
WICHITA, KS

of Sale and Conveyance between FMP Operating Company, A Limited Partnership by McMoRan Oil and Gas Company its Managing General Partner and DKM Energy, Inc. dated April 27, 1989, effective January 1, 1989 and/or listed on Exhibit "A" affecting the Interests, and is subject to the Agreement for Purchase and Sale of Oil and Gas Properties dated October 8, 1991 between Assignor, as Seller and Assignee, as Buyer, pertaining to the leases described on Exhibit "A".

3. Unless provided otherwise, all recording references in Exhibit "A" are to the official real property records of the county or counties in which the Interests are located.

4. This Assignment, Bill of Sale and Conveyance shall extend to, be binding upon and inure to the benefit of Assignor and Assignee and their respective successors and assigns.

5. Separate assignments of the Interests may be executed on approved forms by Assignor to Assignee, in sufficient counterparts to satisfy applicable statutory and regulatory requirements. Said assignments shall be deemed to contain all of the exceptions, reservations, rights, titles, powers and privileges set forth herein as fully as though the same were set forth in each such assignment. The interest conveyed by such separate assignments are the same, and not in addition to, the Interests conveyed herein.

6. Assignee expressly assumes, as of the Effective Date, all obligations of plugging and abandoning any well on the assigned premises at its sole cost, risk and expense.

7. To the extent the Interest conveyed hereby constitute personal property of fixtures ASSIGNOR EXPRESSLY DISCLAIMS AND NEGATES (a) ANY IMPLIED OR EXPRESS WARRANTY OF MERCHANTABILITY, (b) ANY IMPLIED OR EXPRESS WARRANTY OF FITNESS FOR A PARTICULAR PURPOSE, AND (c) ANY IMPLIED OR EXPRESS WARRANTY OF CONFORMITY TO MODELS OR SAMPLES OF MATERIALS.

EXECUTED this 7th day of November, 1991, TO BE EFFECTIVE for all purposes as of the date first above written.

ATTEST:

ASSIGNEE:

HUGOTON ENERGY CORPORATION

By: Jeff T. Logan

Jeff T. Logan

ATTEST:

ASSIGNOR:

DKM RESOURCES, INC.



Susan E. Weibon
Assistant Secretary

By: R. Cam Stiernberg
R. Cam Stiernberg
Vice President

WITNESSES TO ALL SIGNATURES:

STATE OF KANSAS } ss \$ 90.00
HASKELL COUNTY }
This instrument was filed for record
Nov. 12 1991
at 9:00 o'clock 4 M and recorded in Vol. 114
on page 486-528
Dicie Sutherland - Reg.


ACKNOWLEDGMENTS



State of TEXAS §
County of HARRIS §

The foregoing Assignment was acknowledged before me this 7 day of November, 1991 by Jeff T. Logan, Attorney in Fact, of HUGOTON ENERGY CORPORATION, a Kansas corporation, on behalf of said corporation.

Witness my hand and official seal.




Marie M Benditz
Notary Public in and for the
State of TEXAS

My commission expires: 11-10-94

State of TEXAS §
County of HARRIS §

The foregoing Assignment was acknowledged before me this 7 day of November, 1991, by R. Cam Stiernberg, Vice President, of DKM RESOURCES, INC., a Delaware corporation, on behalf of said corporation.

Witness my hand and official seal.



Marie M Benditz
Notary Public in and for the
State of TEXAS

My commission expires: 11/10/94

EXHIBIT A

PROPERTY NAME MILLER SWD
 PROPERTY NUMBER P10904101
 COUNTY, STATE HASKELL, KANSAS

LEASE NUMBER	LESSOR	PROSPECT	LESSEE	COUNTY/STATE	LSE DTE	EXPIRE DTE	RECORDED	GROSS ACRES
KS05010115/000 TRACT 01 T 30 S R 31 W SEC 22 NW/4	MC NEIL, PHYLLIS B., ET VIR	HUGOTON	MC NEIL, PHYLLIS HASKELL/KS	HASKELL/KS	09/12/1973	09/12/1978	B52 P689	160.000
KS05010116/000 TRACT 01 T 30 S R 31 W SEC 22 NE/4	MILLER, ALFRED W., ET UX	HUGOTON	INGRAM, B. M. HASKELL/KS	HASKELL/KS	09/19/1973	09/19/1975	B52 P606	160.000
KS05010117/000 TRACT 01 T 30 S R 31 W SEC 22 SW/4 LIMITED TO THE PRODUCING ZONES FOUND BETWEEN APPROX 2684 FT AND 2694 FT	STAPLETON, EDWIN LEROY, ET UX	HUGOTON	INGRAM, B. M. HASKELL/KS	HASKELL/KS	10/03/1973	10/03/1975	B52 P613	160.000
KS05010118/000 TRACT 01 T 30 S R 31 W SEC 22 SE/4 LIMITED TO THE PRODUCING ZONE FOUND BETWEEN APPROXIMATELY 2684' AND 2694'	STAPLETON, EDWIN LEROY, ET UX	HUGOTON	INGRAM, B. M. HASKELL/KS	HASKELL/KS	10/03/1973	10/03/1975	B52 P615	160.000

THE ABOVE DESCRIBED LEASEHOLD ENTITLE THE OWNER THEREOF TO THE FOLLOWING INTEREST IN THE MILLER SWD WELL:
 OPERATING INTEREST..... 1.00000000