

REQUEST FOR CHANGE OF OPERATOR
TRANSFER OF INJECTION AUTHORIZATION
OR TRANSFER OF SURFACE POND PERMIT

KANSAS CORPORATION COMMISSION
CONSERVATION DIVISION
130 S MARKET, ROOM 2078
WICHITA, KANSAS 67202

Check Applicable Boxes:

06-01-00 Effective Date of Transfer

[] Oil Lease: No. of Wells _____ **

Lease Name Easterday #2

[X] Gas Lease: No. of Wells 1 **

- - - - - Sec 16 T 34 R 25 W/E

** SIDE TWO MUST BE COMPLETED **

Legal Description of Lease: _____

[] Saltwater Disposal Well - Docket No. _____

Spot Location: _____ feet from N/S Line

W 1/2 Sec 16

_____ feet from E/W Line

[] Enhanced Recovery Proj. Docket No. _____

County Clark

Entire project: Yes/No

Number of injection wells _____ **

Production Zone(s) Mississippi

Field Name McKinney

Injection Zone(s) _____

Surface Pond Permit # _____
(API No. If Drill Pit)


_____ Feet from N/S Line of Section


_____ Feet from E/W Line of Section

Identify: Emergency Pit ☐

Burn Pit ☐

Storage Pit ☐

Drill Pit ☐ 

Past Operator's License No. 31653 

Contact Person: Randall K. Arnold

Past Operator's Name and Address:

Phone: (303) 813-1568

Buffalo Operating Corp


1888 Sherman St., Ste 760

Date 5/8/00

Denver, CO 80203

Title President

Signature 

New Operator's License No. 32576 

Contact Person Janna Calhoun

New Operator's Name and Address

Phone (713) 821-7107

3TEC Energy Corporation


777 Walker, Suite 2400

Houston, TX 77002

Oil/Gas Purchaser _____

Date 5-1-00

Title Operations Administrator

Signature 

ACKNOWLEDGEMENT OF TRANSFER: The above request for transfer of injection authorization, surface pond permit # _____ has been noted, approved and duly recorded in the records of the Kansas Corporation Commission. This acknowledgement of transfer pertains to Kansas Corporation Commission records only and does not convey any ownership interest in the above injection well(s) or pond permit.

_____ is acknowledged
as the new operator and may continue to
inject fluids as authorized by Docket # _____
Recommended action _____

_____ is acknowledged as the
new operator of the above named lease containing
the surface pond permitted by # _____.

Date _____
Authorized Signature _____

Date _____
Authorized Signature _____

Form T1 7/94

MUST BE FILED FOR ALL WELLS

SIDE 2

T1 7/94

*LEASE NAME Easterday GU*LOCATION Sec 16 T34S-R25W

WELL NO.	API NO. (YR DRLD/PRE '67)	FOOTAGE FROM SECTION LINE (i.e. FSL=Feet from South Line)		TYPE OF WELL (OIL/GAS INJ/WSW)	WELL STATUS (PROD/TA'D ABANDONED)
2	1958 <u>15-025-10067</u>	1329	Circle FSL/FNL 1316	Circle FEL/FWL Gas	Prod
			FSL/FNL	FEL/FWL	
			FSL/FNL	FEL/FWL	
			FSL/FNL	FEL/FWL	
			FSL/FNL	FEL/FWL	
			FSL/FNL	FEL/FWL	
			FSL/FNL	FEL/FWL	
			FSL/FNL	FEL/FWL	
			FSL/FNL	FEL/FWL	
			FSL/FNL	FEL/FWL	
			FSL/FNL	FEL/FWL	
			FSL/FNL	FEL/FWL	
			FSL/FNL	FEL/FWL	
			FSL/FNL	FEL/FWL	
			FSL/FNL	FEL/FWL	

A SEPARATE SHEET MAY BE ATTACHED IF NECESSARY

*When transferring a unit which consists of more than one lease please file a separate side two for each lease. If a lease covers more than one section please indicate which section each well is located.