

**REQUEST FOR CHANGE OF OPERATOR
TRANSFER OF INJECTION OR SURFACE PIT PERMIT**

Form KSONA-1, Certification of Compliance with the Kansas Surface Owner Notification Act,
MUST be submitted with this form.

Check Applicable Boxes:

- ☐ Oil Lease: No. of Oil Wells _____ **
- ☒ Gas Lease: No. of Gas Wells _____ **
- ☐ Gas Gathering System: _____
- ☐ Saltwater Disposal Well - Permit No.: _____
- Spot Location: _____ feet from ☐ N / ☐ S Line
_____ feet from ☐ E / ☐ W Line
- ☐ Enhanced Recovery Project Permit No.: _____
- Entire Project: ☐ Yes ☐ No
- Number of Injection Wells _____ **

Field Name: Cherokee Basin

**** Side Two Must Be Completed.**

Effective Date of Transfer: 10/1/2017

KS Dept of Revenue Lease No.: 228662 **KR**

Lease Name: Saye, Doyle L.

NE - SW - SW - NE Sec. 34 Twp. 31 R. 18 ☒ E ☐ W

Legal Description of Lease: W2 and the SE4 of the NE4

County: Labette

Production Zone(s): Riverton

Injection Zone(s): _____

Surface Pit Permit No.: _____
(API No. if Drill Pit, WO or Haul)

_____ feet from ☐ N / ☐ S Line of Section

_____ feet from ☐ E / ☐ W Line of Section

Type of Pit: ☐ Emergency ☐ Burn ☐ Settling ☐ Haul-Off ☐ Workover **OR** ☐ Drilling

Past Operator's License No. 33343

Past Operator's Name & Address: PostRock Midcontinent
PO Box 1027 Oklahoma City, Ok 73101-1027

Title: Legal Approved To Process.

Contact Person: _____

Phone: _____ **Received**
KANSAS CORPORATION COMMISSION

Date: _____

Signature: _____ **NOV 08 2017**

CONSERVATION DIVISION
WICHITA, KS

New Operator's License No. 35378 **✓**

New Operator's Name & Address: Saye, Doyle A

22003 Finney Road

Dennis, Ks 67341

Title: Owner

Contact Person: Saye, Doyle (Aaron)

Phone: 620-820-9015

Oil / Gas Purchaser: Residential

Date: 11-6-17

Signature: Doyle A. Saye

Acknowledgment of Transfer: The above request for transfer of injection authorization, surface pit permit # _____ has been noted, approved and duly recorded in the records of the Kansas Corporation Commission. This acknowledgment of transfer pertains to Kansas Corporation Commission records only and does not convey any ownership interest in the above injection well(s) or pit permit.

_____ is acknowledged as
the new operator and may continue to inject fluids as authorized by
Permit No.: _____ . Recommended action: _____

Date: _____
Authorized Signature

_____ is acknowledged as
the new operator of the above named lease containing the surface pit
permitted by No.: _____ .

Date: _____
Authorized Signature

DISTRICT _____ EPR 11/28/17 PRODUCTION NOV 28 2017 UIC 11-28-17
Mail to: Past Operator _____ New Operator _____ District _____

KANSAS CORPORATION COMMISSION
OIL & GAS CONSERVATION DIVISION

**CERTIFICATION OF COMPLIANCE WITH THE
KANSAS SURFACE OWNER NOTIFICATION ACT**

Form KSONA-1
July 2014
Form Must Be Typed
Form must be Signed
All blanks must be Filled

This form must be submitted with all Forms C-1 (Notice of Intent to Drill); CB-1 (Cathodic Protection Borehole Intent); T-1 (Request for Change of Operator Transfer of Injection or Surface Pit Permit); and CP-1 (Well Plugging Application). Any such form submitted without an accompanying Form KSONA-1 will be returned.

Select the corresponding form being filed: ☐ C-1 (Intent) ☐ CB-1 (Cathodic Protection Borehole Intent) ☒ T-1 (Transfer) ☐ CP-1 (Plugging Application)

OPERATOR: License # 35378
Name: Saye, Doyle A
Address 1: 22003 Finney Road
Address 2: _____
City: Dennis State: Ks Zip: 67341 + _____
Contact Person: Aaron Saye
Phone: (620) 820-9015 Fax: (_____) _____
Email Address: _____

Well Location:
NE SW SW NE Sec. 34 Twp. 31 S. R. 18 ☒ East ☐ West
County: Labette
Lease Name: Doyle, Saye L. Well #: 15-099-23439

If filing a Form T-1 for multiple wells on a lease, enter the legal description of the lease below:

Surface Owner Information:

Name: Saye, Doyle A
Address 1: 22003 Finney Road
Address 2: _____
City: Dennis State: Ks Zip: 67341 + _____

Received
KANSAS CORPORATION COMMISSION
NOV 08 2017
CONSERVATION DIVISION
WICHITA, KS

When filing a Form T-1 involving multiple surface owners, attach an additional sheet listing all of the information to the left for each surface owner. Surface owner information can be found in the records of the register of deeds for the county, and in the real estate property tax records of the county treasurer.

If this form is being submitted with a Form C-1 (Intent) or CB-1 (Cathodic Protection Borehole Intent), you must supply the surface owners and the KCC with a plat showing the predicted locations of lease roads, tank batteries, pipelines, and electrical lines. The locations shown on the plat are preliminary non-binding estimates. The locations may be entered on the Form C-1 plat, Form CB-1 plat, or a separate plat may be submitted.

Select one of the following:

☒ I certify that, pursuant to the Kansas Surface Owner Notice Act (House Bill 2032), I have provided the following to the surface owner(s) of the land upon which the subject well is or will be located: 1) a copy of the Form C-1, Form CB-1, Form T-1, or Form CP-1 that I am filing in connection with this form; 2) if the form being filed is a Form C-1 or Form CB-1, the plat(s) required by this form; and 3) my operator name, address, phone number, fax, and email address.

☐ I have not provided this information to the surface owner(s). I acknowledge that, because I have not provided this information, the KCC will be required to send this information to the surface owner(s). To mitigate the additional cost of the KCC performing this task, I acknowledge that I must provide the name and address of the surface owner by filling out the top section of this form and that I am being charged a \$30.00 handling fee, payable to the KCC, which is enclosed with this form.

If choosing the second option, submit payment of the \$30.00 handling fee with this form. If the fee is not received with this form, the KSONA-1 form and the associated Form C-1, Form CB-1, Form T-1, or Form CP-1 will be returned.

I hereby certify that the statements made herein are true and correct to the best of my knowledge and belief.

Date: 11-6-17 Signature of Operator or Agent: Doyle A. Saye Title: Operator

061269

NE
A/E
OV

STATE OF KANSAS LABETTE COUNTY
THIS INSTRUMENT WAS FILED FOR RECORD
AND DULY RECORDED IN BOOK
35 OF 016 AT PAGE 66

NOV 08 2016 9:30

Corinne Beaton
REGISTER OF DEEDS
FEES 48.00

ASSIGNMENT OF OIL AND GAS LEASES & WELLS

This Assignment of Oil and Gas Leases and Wells is effective November 1, 2016, and is from, **River Rock Energy Company, 211 N. Robinson, Suite 200, Oklahoma City, OK 73102 ("Assignor")**, to **Doyal A. Saye, 22033 Finney Rd., Dennis, KS 67341 ("Assignee")**.

On March 24, 2001, a certain Gas Lease ("Lease" attached hereto as Exhibit A) was made and entered into by and between Doyle A. Saye and Terri L. Saye, husband and wife, as Lessors and Jack F. Overstreet, as Lessee, covering the following described property:

W/2 SE/4 Section 27 and W/2 NE/4; SE/4 NE/4 Section 34,
all in Township 31 South, Range 18 East, Labette County, KS

Received
KANSAS CORPORATION COMMISSION

NOV 08 2017

CONSERVATION DIVISION
WICHITA, KS

which Lease is recorded in the County Clerk's records in Labette County, Kansas in Volume 28, Page 20, on April 17, 2001.

Assignor is the successor in interest to Jack F. Overstreet, and is the current Lessee under the Lease.

The undersigned, **River Rock Energy Company, 211 N. Robinson, Suite 200, Oklahoma City, OK 73102 ("Assignor")**, in consideration of the sum of Ten Dollars and other good and valuable consideration, the receipt and sufficiency of which are hereby acknowledged, does hereby sell, assign, transfer and convey to **Doyal A. Saye, 22033 Finney Rd., Dennis, KS 67341 ("Assignee")** all right, title, and interest in and to the Lease and well(s) described in **Exhibit A** attached hereto and located in **Labette County, Kansas**.

TO HAVE AND TO HOLD the same unto Assignee, its successors and assigns forever, subject to the terms and provisions contained in said oil and gas Lease, and further subject to the following terms and conditions:


1. This Assignment is made and accepted without representation or warranty of title, express or implied.
2. All of the terms, conditions and provisions hereof shall inure to and be binding upon the parties hereto, their respective heirs, executors, administrators, assigns and successors.

3. In the event that Assignor owns less than the entire undivided interest in the leasehold estate created by said Lease, then the interests hereby assigned shall be proportionately reduced.
4. This Assignment is made subject to the terms and conditions of the Lease described in Exhibit A attached hereto, together with any existing Operating Agreement, assignments of overriding royalty or excess royalty interests, or any other encumbrances and obligations presently of record burdening such Lease.
5. Assignor assigns and transfers all well operations, including plugging responsibility to Assignee and Assignee agrees to truly and fully perform all of the terms and conditions of the Lease to be performed under the Lease by Lessee.
6. This instrument constitutes the sole and only agreement between Assignor and Assignee respecting the Lease or the Assignment of the Lease by Assignor to Assignee, and correctly sets forth the obligations of Assignor and Assignee to each other as of its date. Any agreements or representations respecting the Lease or its assignment to Assignee not expressly set forth in this instrument are null and void.
7. Assignee shall indemnify, defend and hold harmless the Indemnified Parties (as hereinafter defined) from any and all liabilities, liens, demands, judgments, suits and claims of any kind or character arising out of, in connection with, or relating to any operation or activity conducted by Assignee or any operator of wells on the Lease, or their agents, contractors, employees, licensees or invitees, on or under the subject lands, including but not limited to claims for injury or death of any persons or damage, loss or destruction of any property, real or personal, or environmental damage, under any theory of tort, contract, strict liability or otherwise.
8. The foregoing indemnity and all other indemnities shall survive any termination of a Lease and shall inure to the benefit of Assignor and each of the Indemnified Parties.
9. As used herein, the term "Indemnified Parties" refers to Assignor and any and all partners, subsidiaries, parent corporations, employees, officers, directors, shareholders, agents, tenants, invitees and affiliates of Assignor, and the successors and assigns of Assignor to the ownership of the Subject Lands or any portion thereof.
10. Any assignment or lease by any party subsequent to the date hereof shall be made subject to this Deed and Assignment.
11. This Assignment is executed this 21 day of Oct, 2016, but is effective for all purposes as of November 1, 2016.

ASSIGNOR:
RIVER ROCK ENERGY COMPANY

BY: 
JAY JIMERSON, PRESIDENT

ASSIGNEE:


DOYLE A. SAYE

Received
KANSAS CORPORATION COMMISSION

NOV 08 2017

CONSERVATION DIVISION
WICHITA, KS

ACKNOWLEDGEMENT

STATE OF OKLAHOMA)
COUNTY OF OKLAHOMA)

The foregoing instrument was acknowledged before me this 13th day of


October, 2016, by Jay Jimerson, the President of River Rock Energy

My Commission Expires:

5.24.18

Christina Donovan

Notary Public # 10004213



ACKNOWLEDGEMENT

STATE OF Kansas)
COUNTY OF Labette)

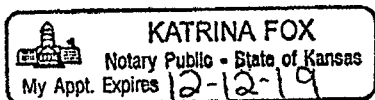
On this 21st day of October, 2016, personally appeared Doyle A. Saye, to me known to be the identical person who executed the within and foregoing instrument and acknowledged to me that he executed the same as his free and voluntary act and deed for the uses and purposes therein set forth.

My Commission Expires:

December 12, 2019

Katrina Fox
Name: Katrina Fox

Notary Public # 1118083



Return to:
River Rock Energy
211 N. Robinson, Ste. 200
Oklahoma City, OK 73102

Received
KANSAS CORPORATION COMMISSION

NOV 08 2017

CONSERVATION DIVISION
WICHITA, KS

EXHIBIT A

Lease Description

1. Lessor: Doyle A. Saye and Terri L. Saye, husband and wife
Lessee: Jack F. Overstreet
Date: March 24, 2001
Recorded: April 17, 2001, at Book 28, Page 20
Legal Description: W/2 SE/4 Section 27 and W/2 NE/4; SE/4 NE/4 Section 34,
all in Township 31 South, Range 18 East, Labette County, KS

Well Description

1. Saye, Doyle A 27-1
API: 1509923838

Received
KANSAS CORPORATION COMMISSION

NOV 08 2017

CONSERVATION DIVISION
WICHITA, KS