

KANSAS CORPORATION COMMISSION  
OIL & GAS CONSERVATION DIVISION

Form T-1

March 2010

Form must be Typed

Form must be Signed

All blanks must be Filled

**REQUEST FOR CHANGE OF OPERATOR  
TRANSFER OF INJECTION OR SURFACE PIT PERMIT**

Form KSONA-1, Certification of Compliance with the Kansas Surface Owner Notification Act,  
MUST be submitted with this form.

Check Applicable Boxes:

- ☐ Oil Lease: No. of Oil Wells \_\_\_\_\_ \*\*
- ☒ Gas Lease: No. of Gas Wells 3 \*\*
- ☐ Gas Gathering System: \_\_\_\_\_
- ☐ Saltwater Disposal Well - Permit No.: \_\_\_\_\_
- Spot Location: \_\_\_\_\_ feet from ☐ N / ☐ S Line  
\_\_\_\_\_ feet from ☐ E / ☐ W Line
- ☐ Enhanced Recovery Project Permit No.: \_\_\_\_\_
- Entire Project: ☐ Yes ☐ No
- Number of Injection Wells \_\_\_\_\_ \*\*

Field Name: \_\_\_\_\_

**\*\* Side Two Must Be Completed.**Effective Date of Transfer: 2/1/2004KS Dept of Revenue Lease No.: 222373 (WOLF 1 ONLY)Lease Name: WOLF LEASE\_\_\_\_\_ N2 - S2 Sec. 12 Twp. 29S R. 15 ☒ E ☐ WLegal Description of Lease: All of section 12-29S-15E,Except W/2 NW/4County: WILSON

Production Zone(s): \_\_\_\_\_

Injection Zone(s): \_\_\_\_\_

Surface Pit Permit No.: \_\_\_\_\_  
(API No. if Drill Pit, WO or Haul)\_\_\_\_\_ feet from ☐ N / ☐ S Line of Section\_\_\_\_\_ feet from ☐ E / ☐ W Line of SectionType of Pit: ☐ Emergency ☐ Burn ☐ Settling ☐ Haul-Off ☐ Workover OR ☐ DrillingPast Operator's License No. New Lease

Contact Person: \_\_\_\_\_

Past Operator's Name &amp; Address: \_\_\_\_\_

Phone: \_\_\_\_\_

Assignment, Conveyance & Bill of  
Title: Sale Attached.

Date: JUN 10 2013Signature: \_\_\_\_\_  
**RECEIVED**New Operator's License No. 33344Contact Person: Stephen L. DeGiustiNew Operator's Name & Address: QUEST CHEROKEE, LLCPhone: 405-702-7420210 PARK AVENUE, STE 2750Oil / Gas Purchaser: POSTROCK MIDCONTINENT PRODUCTION LLCOKLAHOMA CITY, OK 73102Date: 6-6-2013Title: By PostRock MidContinent Production, LLC, successor by merger,Signature: Stephen L. DeGiustiBy PostRock Energy Services Corporation, its sole member, By Stephen L. De Giusti, Secretary and Treasurer

**Acknowledgment of Transfer:** The above request for transfer of injection authorization, surface pit permit # \_\_\_\_\_ has been noted, approved and duly recorded in the records of the Kansas Corporation Commission. This acknowledgment of transfer pertains to Kansas Corporation Commission records only and does not convey any ownership interest in the above injection well(s) or pit permit.

\_\_\_\_\_ is acknowledged as  
the new operator and may continue to inject fluids as authorized by  
Permit No.: \_\_\_\_\_. Recommended action: \_\_\_\_\_

Date: \_\_\_\_\_

Authorized Signature

\_\_\_\_\_ is acknowledged as  
the new operator of the above named lease containing the surface pit  
permitted by No.: \_\_\_\_\_

Date: \_\_\_\_\_

Authorized Signature

DISTRICT \_\_\_\_\_ EPR 6/18/13 PRODUCTION 6.19.13 UIC 6-19-13  
Mail to: Past Operator \_\_\_\_\_ New Operator \_\_\_\_\_ District \_\_\_\_\_

Mail to: KCC - Conservation Division, 130 S. Market - Room 2078, Wichita, Kansas 67202



KANSAS CORPORATION COMMISSION  
OIL & GAS CONSERVATION DIVISION  
**CERTIFICATION OF COMPLIANCE WITH THE  
KANSAS SURFACE OWNER NOTIFICATION ACT**

Form KSONA-1  
July 2010  
**Form Must Be Typed**  
**Form must be Signed**  
**All blanks must be Filled**

*This form must be submitted with all Forms C-1 (Notice of Intent to Drill); CB-1 (Cathodic Protection Borehole Intent); T-1 (Request for Change of Operator Transfer of Injection or Surface Pit Permit); and CP-1 (Well Plugging Application). Any such form submitted without an accompanying Form KSONA-1 will be returned.*

Select the corresponding form being filed: ☐ C-1 (Intent) ☐ CB-1 (Cathodic Protection Borehole Intent) ☒ T-1 (Transfer) ☐ CP-1 (Plugging Application)

OPERATOR: License # 33343  
Name: POSTROCK MIDCONTINENT PRODUCTION, LLC  
Address 1: 210 PARK AVENUE STE 2750  
Address 2: \_\_\_\_\_  
City: OKLAHOMA CITY State: OK Zip: 73102 + \_\_\_\_\_  
Contact Person: STEPHEN L. DeGIUSTI  
Phone: ( 405 ) 702-7420 Fax: ( 405 ) 815-4315  
Email Address: \_\_\_\_\_

Well Location:  
\_\_\_\_\_ N2 S2 Sec. 12 Twp. 29 S. R. 15 ☒ East ☐ West  
County: WILSON  
Lease Name: WOLF LEASE Well #: 1, 2 AND 3

*If filing a Form T-1 for multiple wells on a lease, enter the legal description of the lease below:*

All of section 12-29S-15E, except W/2 NW/4

**Surface Owner Information:**

Name: Ted L. and/or Donna Wolf  
Address 1: Route 4, Box 146  
Address 2: \_\_\_\_\_  
City: Fredonia State: KS Zip: 66736 + \_\_\_\_\_

*When filing a Form T-1 involving multiple surface owners, attach an additional sheet listing all of the information to the left for each surface owner. Surface owner information can be found in the records of the register of deeds for the county, and in the real estate property tax records of the county treasurer.*

*If this form is being submitted with a Form C-1 (Intent) or CB-1 (Cathodic Protection Borehole Intent), you must supply the surface owners and the KCC with a plat showing the predicted locations of lease roads, tank batteries, pipelines, and electrical lines. The locations shown on the plat are preliminary non-binding estimates. The locations may be entered on the Form C-1 plat, Form CB-1 plat, or a separate plat may be submitted.*

**Select one of the following:**

- ☒ I certify that, pursuant to the Kansas Surface Owner Notice Act (House Bill 2032), I have provided the following to the surface owner(s) of the land upon which the subject well is or will be located: 1) a copy of the Form C-1, Form CB-1, Form T-1, or Form CP-1 that I am filing in connection with this form; 2) if the form being filed is a Form C-1 or Form CB-1, the plat(s) required by this form; and 3) my operator name, address, phone number, fax, and email address.
- ☐ I have not provided this information to the surface owner(s). I acknowledge that, because I have not provided this information, the KCC will be required to send this information to the surface owner(s). To mitigate the additional cost of the KCC performing this task, I acknowledge that I am being charged a \$30.00 handling fee, payable to the KCC, which is enclosed with this form.

*If choosing the second option, submit payment of the \$30.00 handling fee with this form. If the fee is not received with this form, the KSONA-1 form and the associated Form C-1, Form CB-1, Form T-1, or Form CP-1 will be returned.*

I hereby certify that the statements made herein are true and correct to the best of my knowledge and belief.

Date: 6-6-2013 Signature of Operator or Agent: Stephen L. DeGiusti Title: Secretary and Treasurer

**KCC WICHITA**

**JUN 10 2013**

**RECEIVED**

1918 Wilson County  
Register of Deeds  
Book: 299 Page: 129  
Receipt #: 8598 Total Fees: \$72.00  
Pages Recorded: 17  
Date Recorded: 7/12/2006 4:10:05 PM

*Seresa C. Young*  
*RMP*



ORIGINAL COMPALED WITH RECORD

## ASSIGNMENT, CONVEYANCE AND BILL OF SALE

JAMES D. LORENZ AND HELEN LORENZ D/B/A L&S WELL SERVICES  
to  
QUEST CHEROKEE, LLC

THIS ASSIGNMENT, CONVEYANCE AND BILL OF SALE ("Assignment"), dated  
and effective February 1, 2004 at 7:01 a.m. local Time (the "Effective Time") is from

**JAMES D. LORENZ d/b/a L & S Well Service and HELEN  
LORENZ**, husband and wife, with an address at  
543 A 22000 Road  
Cherryvale, Kansas 67335-8515  
Attn: Mr. James D. Lorenz  
Telephone: (620) 328-4433  
Facsimile: (620) 328-4451

jointly and severally "Assignor"

to

Quest Cherokee, LLC  
211 West 14<sup>th</sup>  
Chanute, KS 66720  
Telephone (620)431-9500

"Assignee".

KCC WICHITA


JUN 10 2013

RECEIVED



EXECUTED on the dates of the acknowledgments, to be effective for all purposes as of the Effective Time.

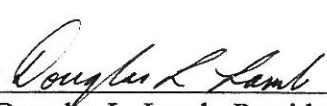
**ASSIGNOR:**

  
Name: James D. Lorenz  
Title: Owner

  
Name: Helen Lorenz  
Title: Owner

**ASSIGNEE:**

QUEST CHEROKEE, LLC

By   
Douglas L. Lamb, President


STATE OF KANSAS            )  
  )ss.  
COUNTY OF WILSON        )

This instrument was acknowledged before me on October 1st, 2004 by **JAMES D. LORENZ d/b/a L & S Well Service and HELEN LORENZ**, husband and wife.

My Appointment Expires:

4-1-06



  
Notary Public

KCC WICHITA

JUN 10 2013

RECEIVED

For Ten Dollars (\$10.00) and other good and valuable consideration, the receipt and sufficiency of which are hereby acknowledged, Assignor hereby sells, assigns, transfers, grants bargains, and conveys to Assignee all of Assignor's interest in and to the following real and personal property interests located in Wilson County, Kansas (all of which are called the Properties"), whether such interests are greater or less than those shown on Schedule "A" attached hereto and made a part hereof, subject however, to the terms, conditions, limitations and reservations hereinafter provided:

- A. All of the Assignor's right, title and interest in and to oil and gas leases covering on certain mineral interests underlying lands described in such leases or leases included in units with which any of such leases may be pooled or unitized, described in Schedule "A" to this instrument, whether developed or undeveloped (the "Leases"), and all of Assignor's right, title and interest in and to overriding royalty interests (but excluding royalty interests owned by Assignor as a result of Assignor's fee ownership of the mineral interests and not as a result of Assignor's present or past ownership of the Leases), carried interests, net revenue interests, net profits interests, licenses, production payments, permits and other interests and agreements relating to the lands and the wells located thereon (the "Interests") subject to the terms, conditions, covenants, and obligations set forth in the Leases or subsequent assignments of the Leases. This sale does not include royalty interests owned by Assignor's as a result of Assignor's fee ownership of the mineral interests and not as a result of Assignor's present or past ownership of the Leases.
- B. All of the Assignor's right, title, and interest in and to all wells, including but not limited to oil, gas, disposal, injection and water wells, described on Schedule "A" or located on the Leases described on Schedule "A" (collectively, the "Wells")
- C. All oil, gas and other hydrocarbons ("Hydrocarbons") produced therefrom or allocated thereto and sold after the Effective Time.
- D. All of the Assignor's interest in and to all operating agreements, gas balancing agreements, joint venture agreements, farmout agreements, farmin agreements, dry hole agreements, bottom hole agreements, acreage contribution agreements, area of mutual interest agreements, easements, permits, salt water disposal agreements, surface agreements, unitization or pooling agreements, warranties, covenants, indemnities and representations from third parties related to the Properties.
- E. All of the Assignor's interest in and to all surface and subsurface equipment, supplies, machinery, signage, gathering assets, distribution and disposal facilities and tanks and all other real or tangible personal property and fixtures which are located on the Properties, excluding portable tools, vehicles and any other items of personal property temporarily located on the Properties.

- F. All of the Assignor's interest and estate in, to or derived under any oil, gas and mineral unitization, pooling and communitization agreements, declarations or orders relating to the Properties, and the units, pools or communitized areas, if any, created thereby (including, without limitation, all units, pools or communitized areas formed under orders, regulations, rules or other official acts of any federal, state or other governmental agency having or asserting jurisdiction) and all interests in any Wells within the units, pools or communitized areas associated with the Properties.
- G. To the extent the same are assignable or transferable all of the Assignor's interests in and to all: (i) orders, contracts, title opinions and documents, abstracts of title, leases, deeds, unitization agreements, pooling agreements, operating agreements, division of interest statements, participation agreements, and all other agreements and instruments, easements, rights-of-way, licenses, authorizations, permits and similar rights and interests, subject to the rights of third parties (the "Related Agreements"); (ii) except as expressly provided otherwise herein, all warranties, covenants and representations from third parties, and all claims, rights and causes of action against third parties, asserted and unasserted, known and unknown; related to the Properties arising from the Related Agreements; and (iii) all sales contracts and pipeline access or lease agreements.
- H. All lease files, land files, well files, division order files, abstracts, title files, geophysical data, maps, accounting records, and other information in the possession of the Assignor or copies thereof (the "Records") specifically related to the Properties, and all rights thereto.

TO HAVE AND TO HOLD the Properties unto Assignee and its successors and assigns forever.

This Assignment is made and accepted expressly subject to the following terms, conditions limitations, and reservations:

1. This Assignment is made subject to the AGREEMENT FOR PURCHASE OF LEASES AND GRANTING OPTION TO PURCHASE PIPELINES (this "Agreement") made as of February 25, 2004 by and between Assignor and Bonanza Energy Corporation of Kansas (the "Agreement"). The Agreement contains certain representations, warranties, and agreements between the parties, some of which survive the delivery of this Assignment, as more particularly provided therein.

2. Assignor, for itself and its successors and assigns, represents and warrants that the Properties are free and clear of all liens, encumbrances, burdens, claims and defects of title of any kind that were created or given by, through or under Assignor. ASSIGNOR MAKES NO OTHER WARRANTY OF TITLE AND EXPRESSLY DISCLAIMS AND NEGATES ANY WARRANTY AS TO THE CONDITION OF ANY PERSONAL PROPERTY, EQUIPMENT, FIXTURES AND ITEMS OF MOVABLE PROPERTY COMPRISING ANY PART OF THE PROPERTIES, INCLUDING (1) ANY IMPLIED OR EXPRESS WARRANTY OF MERCHANTABILITY, (2) ANY IMPLIED OR EXPRESS WARRANTY OF FITNESS FOR A PARTICULAR PURPOSE, (3) ANY IMPLIED OR EXPRESS WARRANTY OF

CONFORMITY TO MODELS OR SAMPLES OF MATERIALS, (4) ANY RIGHT OF ASSIGNEE UNDER APPLICABLE STATUTES TO CLAIM DIMINUTION OF CONSIDERATION, AND (5) ANY CLAIM BY ASSIGNEE FOR DAMAGES BECAUSE OF DEFECTS, WHETHER KNOWN OR UNKNOWN, IT BEING EXPRESSLY UNDERSTOOD BY ASSIGNEE THAT SAID PERSONAL PROPERTY, FIXTURES, EQUIPMENT, AND ITEMS ARE BEING CONVEYED TO ASSIGNEE "AS IS", "WHERE IS", WITH ALL FAULTS, AND IN THEIR PRESENT CONDITION AND STATE OF REPAIR.

3. To the extent permitted by law, Assignee shall be subrogated to Assignor's rights in and to representations, warranties and covenants given by others with respect to the Properties. Assignor hereby grants and transfer to Assignee, its successors and assigns, to the extent so transferable and permitted by law, the benefit of and the right to enforce the covenants, representations and warranties, if any, which Assignor is entitled to enforce with respect to the Properties.

4. Seller has made or has caused to be made proper and timely payments of all royalties, bonus payments, option payments, rentals and deposits due under the Leases and has complied with, performed, observed and satisfied or has caused to be complied with, performed, observed and satisfied all material terms, conditions, obligations and liabilities which have arisen under any of the provisions of any of the Leases or any agreements or instruments or any statute, order, writ, injunction or decree of any governmental agency or of any court relating to the Properties.

5. Subject to the rents, covenants, conditions and stipulations contained in the Leases, Purchaser may enter into and upon, hold and enjoy the Leases for the residue of their respective terms and all renewals or extensions of the Leases for its own use and benefit, without any lawful interruption by Seller or any individual or entity claiming, or to claim, by, through or under Seller, except pursuant to Permitted Encumbrances;

6. This Assignment binds and inures to the benefit of Assignor and Assignee and their respective successors and assigns.

[remainder of page blank]



**SCHEDULE "A" TO**

**ASSIGNMENT, CONVEYANCE AND BILL OF SALE**

**JAMES D. LORENZ AND HELEN LORENZ D/B/A L&S WELL SERVICES  
to  
QUEST CHEROKEE, LLC**

**KCC WICHITA**

**JUN 10 2013**

**RECEIVED**

Lessor: George Eisele, Jr. et ux  
Lessee: James D. Lorenz  
Date: June 15, 1998  
Recorded: Misc. Book 154, Page 405, Register of Deeds, Wilson County, Kansas  
Description: T29S-R15E  
Section 35: S/2 NW/4 and NW/4 SW/4  
Section 34: NE/4 SE/4, SE/4 NE/4 and NE/4 NE/4

Being the same interest acquired by RMOC Holdings, L.L.C. by Assignment of Oil and Gas Lease dated June 17, 1998, recorded in Misc. Book 154, Page 412, Register of Deeds of Wilson County, Kansas

Lessor: George Eisele, Jr. et ux  
Lessee: L and S Oil  
Date: June 8, 1997  
Recorded: Misc. Book 154, Page 103, Register of Deeds, Wilson County, Kansas  
Description: T29S-R15E  
Section 27: S/2 SE/4  
Section 34: W/2 NE/4, SE/4 NW/4, E/2 SW/4, and NW/4 SW/4

LESS AND EXCEPT the wellbore to the Fred Eisele Well #3 located 1540° FSL and 650° FEL of the SW/4 of Section 34, API #15-205-23292.

Being the same interest acquired by RMOC Holdings, L.L.C. by Assignment of Oil and Gas Lease dated June 17, 1998, recorded in Misc. Book 154, Page 413, Register of Deeds of Wilson County, Kansas

Lessor: Helen I. Eisele et vir  
Lessee: L and S Oil  
Date: June 8, 1997  
Recorded: Misc. Book 154, Page 105, Register of Deeds, Wilson County, Kansas  
Description: T29S-R15E  
Section 33: E/2 SE/4

Being the same interest acquired by RMOC Holdings, L.L.C. by Assignment of Oil and Gas Lease dated June 17, 1998, recorded in Misc. Book 154, Page 414, Register of Deeds of Wilson County, Kansas

Lessor: Wayne Apollo et ux  
Lessee: L and S Oil  
Date: August 25, 1997  
Recorded: Misc. Book 154, Page 107, Register of Deeds, Wilson County, Kansas  
Description: T29S-R15E  
Section 15: NE/4, less a tract out of NE corner and a tract out of NW corner, as further described in said lease

Being the same interest acquired by RMOC Holdings, L.L.C. by Assignment of Oil and Gas Lease dated June 10, 1998, recorded in Misc. Book 154, Page 409, Register of Deeds of Wilson County, Kansas

Lessor: David R. Creager et ux  
Lessee: Meadowlark Oil & Gas, LLC  
Date: July 3, 1997  
Recorded: Misc. Book 154, Page 109, Register of Deeds, Wilson County, Kansas  
Description: T29S-R15E  
Section 30: NE/4 and E/2 NW/4  
Section 29: NW/4 and SW/4  
Section 32: N/2 NW/4 and 30 acres in SW/4 NW/4

Being the same interest acquired by RMOC Holdings, L.L.C. by Assignment of Oil and Gas Lease dated June 17, 1998, recorded in Misc. Book 154, Page 411, Register of Deeds of Wilson County, Kansas

Lessor: Willard V. Cline et ux  
Lessee: Jim Lorenz  
Date: May 23, 1997  
Recorded: Misc. Book 154, Page 111, Register of Deeds, Wilson County, Kansas  
Description: T29S-R15E  
Section 21: SW/4  
Section 5: N/2 NE/4  
T 28S-R15E  
Section 32: S/2 SE/4  
T29S-R14E  
Section 35: S/2 SE/4

Being the same interest acquired by RMOC Holdings, L.L.C. by Assignment of Oil and Gas Lease dated June 10, 1998, recorded in Misc. Book 154, Page 410, Register of Deeds of Wilson County, Kansas

Lessor: Ted L. Wolf et ux  
Lessee: Jim Lorenz  
Date: December 7, 1996  
Recorded: Misc. Book 154, Page 113, Register of Deeds, Wilson County, Kansas  
Description: T29S-R15E  
Section 12: N/2 and N/2 S/2, except W/2 NW/4

Being the same interest acquired by RMOC Holdings, L.L.C. by Assignment of Oil and Gas Lease dated June 17, 1998, recorded in Misc. Book 154, Page 429, Register of Deeds of Wilson County, Kansas

Lessor: Lloyd W. Kebert Revocable Living Trust  
Lessee: Jim Lorenz  
Date: March 22, 1995  
Recorded: Misc. Book 149, Page 393, Register of Deeds, Wilson County, Kansas  
Description: T29S-R15E  
Section 22: SW/4

LESS AND EXCEPT the wellbores to the Kebert Well #N-4 located 990° FSL and 3630° FWL of SW/4 of Section 22 and the Kebert Well #4 located 2310° FSL and 4650° FEL of SW/4 of Section 22.

Being the same interest acquired by RMOC Holdings, L.L.C. by Assignment of Oil and Gas Lease dated June 17, 1998, recorded in Misc. Book 154, Page 420, Register of Deeds of Wilson County, Kansas

Lessor: Carol D. Kebert Revocable Living Trust  
Lessee: Jim Lorenz  
Date: March 22, 1995  
Recorded: Misc. Book 150, Page 535, Register of Deeds, Wilson County, Kansas  
Description: T29S-R15E  
Section 34: SE/4 SE/4  
Section 35: SW/4 SW/4 and E/2 SW/4, less right-of-way  
T30S-R15E  
Section 2: NW/4 NW/4

Being the same interest acquired by RMOC Holdings, L.L.C. by Assignment of Oil and Gas Lease dated June 17, 1998, recorded in Misc. Book 154, Page 419, Register of Deeds of Wilson County, Kansas

**KCC WICHITA**

**JUN 10 2013**

**RECEIVED**

Lessor: Carl J. Studebaker et ux  
Lessee: Meadowlark Oil & Gas, LLC  
Date: June 30, 1997  
Recorded: Misc. Book 154, Page 115, Register of Deeds, Wilson County, Kansas  
Description: T29S-R15E  
Section 20: E/2, less North 880° of East 990° of NE/4, less right of way;  
SW/4, less right-of-way

LESS AND EXCEPT the wellbore to the Studebaker Well #1 located 2400° FSL and 330° FEL of Section 20, API #15-205-01009.

Being the same interest acquired by RMOC Holdings, L.L.C. by Assignment of Oil and Gas Lease dated June 17, 1998, recorded in Misc. Book 154, Page 426, Register of Deeds of Wilson County, Kansas

Lessor: J. L. Yeoman et ux  
Lessee: L and S Oil  
Date: May 28, 1997  
Recorded: Misc. Book 154, Page 117, Register of Deeds, Wilson County, Kansas  
Description: T29S-R15E  
Section 22: NW/4  
Section 21: NE/4 NE/4

LESS AND EXCEPT the wellbore to the Yeoman Well #1 located 4290° FSL and 990° FEL of Section 21, API # 15-205-20737001.

Being the same interest acquired by RMOC Holdings, L.L.C. by Assignment of Oil and Gas Lease dated June 17, 1998, recorded in Misc. Book 154, Page 432, Register of Deeds of Wilson County, Kansas

Lessor: Raymond L. Puckett et ux  
Lessee: Jim Lorenz  
Date: July 9, 1997  
Recorded: Misc. Book 153, Page 75, Register of Deeds, Wilson County, Kansas  
Description: T29S-R15E  
Section 11: W/2

Being the same interest acquired by RMOC Holdings, L.L.C. by Assignment of Oil and Gas Lease dated June 17, 1998, recorded in Misc. Book 154, Page 422, Register of Deeds of Wilson County, Kansas

**KCC WICHITA**

**JUN 10 2013**

**RECEIVED**



Date: January 21, 1993  
Recorded: Misc. Book 146, Page 91, Register of Deeds, Wilson County, Kansas  
Description: T29S-R15E  
Section 1: SW/4 and W/2 NW/4  
Section 2: E/2 SE/4 and E/2 NE/4

Being the same interest acquired by RMOC Holdings, L.L.C. by Assignment of Oil and Gas Lease dated June 17, 1998, recorded in Misc. Book 154, Page 421, Register of Deeds of Wilson County, Kansas

Lessor: Lee C. Hendry et ux  
Lessee: Ralph M. Sumner  
Date: January 2, 1981  
Recorded: Misc. Book 114, Page 165, Register of Deeds, Wilson County, Kansas  
Description: T29S-R15E  
Section 6: SW/4 SW/4

Being the same interest acquired by RMOC Holdings, L.L.C. by Assignment of Oil and Gas Lease dated June 10, 1998, recorded in Misc. Book 154, Page 418, Register of Deeds of Wilson County, Kansas

Lessor: Hal D. Wright et ux  
Lessee: Sierra Industries, Inc.  
Date: May 4, 1979  
Recorded: Misc. Book 107, Page 277, Register of Deeds, Wilson County, Kansas  
Description: T29S-R16E

Section 31: that portion of Section 31 lying North and east of the following lines:  
Beginning at NE corner of Section 31 thence southerly along center channel of Verdigris River to a point 8 rods East and 22 rods North of SW corner of SE/4, thence 10 rods West, thence 471° northerly up the center of the ravine, the NW 168° up another ravine, thence South 290° up another ravine, thence South 290° to north line of public highway, thence West along north line of said road to a point on the West line of Section 31, that is 127 rods and 18 links South of center of Section 31.

T29S-R15E

Section 36: N/2 SE/4, SE/4 SE/4 and N/2 NE/4 NE/4, lying East of county paved road; S/2 NE/4 lying East of county paved road, less a 14 rod strip off north side

Being the same interest acquired by RMOC Holdings, L.L.C. by Assignment of Oil and Gas Lease dated June 17, 1998, recorded in Misc. Book 154, Page 430, Register of Deeds of Wilson County, Kansas

Lessor: Walter R. Seiler et ux  
Lessee: Stroud Oil Properties, Inc.  
Date: February 7, 1991  
Recorded: Misc. Book 143, Page 87, Register of Deeds, Wilson County, Kansas  
Description: T28S-R15E

KCC WICHITA

JUN 10 2013

RECEIVED

Section 19: NW/4, W/2 NE/4, W/2 SE/4 NE/4, NW/4 SE/4, W/2 NE/4 SE/4  
Section 18: SW/4

LESS AND EXCEPT the wellbore to the Seiler Well #1 located 2320° North and 600° West from northwest corner of section.

Being the same interest acquired by RMOC Holdings, L.L.C. by Assignment of Oil and Gas Lease dated June 17, 1998, recorded in Misc. Book 154, Page 424, Register of Deeds of Wilson County, Kansas

Lessor: Everett E. Smith et ux  
Lessee: Jim Lorenz  
Date: April 3, 1998  
Recorded: Misc. Book 154, Page 151, Register of Deeds, Wilson County, Kansas  
Description: T29S-R15E  
Section 11: W/2 NE/4 and NW/4 SE/4

Being the same interest acquired by RMOC Holdings, L.L.C. by Assignment of Oil and Gas Lease dated June 17, 1998, recorded in Misc. Book 154, Page 425, Register of Deeds of Wilson County, Kansas

Lessor: David Reed et ux  
Lessee: Jim Lorenz and Harley Gilbert  
Date: April 10, 1998  
Recorded: Misc. Book 154, Page 317, Register of Deeds, Wilson County, Kansas  
Description: T29S-R15E  
Section 9: E/2 NE/4, except beginning at NW corner of NE/4 NE/4, East 390°, South 560°, West 390°, North 560°  
Section 4: W/2 SE/4

Being the same interest acquired by RMOC Holdings, L.L.C. by Assignment of Oil and Gas Lease dated June 17, 1998, recorded in Misc. Book 154, Page 423, Register of Deeds of Wilson County, Kansas

Lessor: Mark Timmons et ux  
Lessee: Stroud Oil Properties, Inc.  
Date: August 17, 1989  
Recorded: Misc. Book 140, Page 51, Register of Deeds, Wilson County, Kansas  
Description: T28S-R15E  
Section 31: S/2 NE/4

Being the same interest acquired by RMOC Holdings, L.L.C. by Assignment of Oil and Gas  
Lease dated June 10, 1998, recorded in Misc. Book 154, Page 428, Register of Deeds of Wilson  
County, Kansas

Lessor: Dorothy E. Umbarger et vir  
Lessee: Stroud Oil Properties, inc.  
Date: April 22, 1989  
Recorded: Misc. Book 139, Page 261, Register of Deeds, Wilson County, Kansas  
Description: T28S-R14E  
Section 25: NE/4, limited to the wellbore of the Umbarger #5 Well located 2970'  
FSL and 1650' FEL, as to gas rights only

Umbarger #5 Well: 84.375% NRI

Lessor: Mark Timmons et ux  
Lessee: Stroud Oil Properties, Inc.  
Date: August 17, 1989  
Recorded: Misc. Book 140, Page 51, Register of Deeds, Wilson County, Kansas  
Description: T28S-R15E  
Section 19: SW/4, limited to gas rights only in the wellbore of the Timmons #4  
well as to Mulky Coal Zone

Timmons #4 Well: 83% NRI

Lessor: Carl J. Studebaker et ux  
Lessee: Meadowlark Oil & Gas, LLC  
Date: June 30, 1997  
Recorded: Misc. Book 154, Page 115, Register of Deeds, Wilson County, Kansas  
Description: T29S-R15E  
Section 20: E/2, less North 880' of East 990' of NE/4, less right of way;  
SW/4, less right-of-way

INSOFAR AND ONLY INSOFAR as said lease covers the wellbore to the Studebaker Well #1  
located 2400' FSL and 330' FEL of Section 20, API #15-205-01009.

Studebaker #1 Well: 87.5% NRI

**KCC WICHITA**

**JUN 10 2013**

**RECEIVED**

Lessor: George Eisele, Jr. et ux  
Lessee: L and S Oil  
Date: June 8, 1997  
Recorded: Misc. Book 154, Page 103, Register of Deeds, Wilson County, Kansas  
Description: T29S-R15E  
Section 27: S/2 SE/4  
Section 34: W/2 NE/4, SE/4 NW/4, E/2 SW/4, and NW/4 SW/4

INSOFAR AND ONLY INSOFAR as said lease covers the wellbore to the Fred Eisele Well #3 located 1540' FSL and 650' FEL of the SW/4 of Section 34, API #15-205-23292.

Fred Eisele Well #3: 87.5% NRI

Lessor: Howard Porter et ux  
Lessee: Stroud Oil Properties, Inc.  
Date: November 8, 1989  
Recorded: Misc. Book 140, Page 413, Register of Deeds, Wilson County, Kansas  
Description: T28S-R14E  
Section 24: SE/4

INSOFAR AND ONLY INSOFAR as said lease covers the wellbore to the H. Porter Well #1 located 330' North and 330' West from southeast corner of Section 24.

H. Porter Well #1: 84.375% NRI

Lessor: Orval Lynn Porter et ux  
Lessee: Stroud Oil Properties, Inc.  
Date: April 24, 1989  
Recorded: Misc. Book 139, Page 263, Register of Deeds, Wilson County, Kansas  
Description: T28S-R15E  
Section 30: Ten acres around the Porter #1 Well out of the SW/4 SW/4 limited to the Mulky Coal Zone as to gas rights only

INSOFAR AND ONLY INSOFAR as said lease covers the wellbore to the South Porter Well #1 described above

South Porter Well #1: 83.5% NRI

**KCC WICHITA**

**JUN 10 2013**

**RECEIVED**



Lessor: J. L. Yeoman et ux  
Lessee: L and S Oil  
Date: May 28, 1997  
Recorded: Misc. Book 154, Page 117, Register of Deeds, Wilson County, Kansas  
Description: T29S-R15E  
Section 22: NW/4  
Section 21: NE/4 NE/4

INSOFAR AND ONLY INSOFAR as said lease covers the wellbore to the Yeoman Well #1 located 4290' FSL and 990' FEL of Section 21, API # 15-205-20737001.

Yeoman Well #1: 87.5% NRI

Lessor: Lloyd W. Kebert Revocable Living Trust  
Lessee: Jim Lorenz  
Date: March 22, 1995  
Recorded: Misc. Book 149, Page 393, Register of Deeds, Wilson County, Kansas  
Description: T29S-R15E  
Section 22: SW/4

INSOFAR AND ONLY INSOFAR as said lease covers the wellbores to the Kebert Well #N-4 located 990' FSL and 3630' FWL of SW/4 of Section 22 and the Kebert Well #4 located 2310' FSL and 4650' FEL of SW/4 of Section 22.

L. Kebert Well #N-4: 87.5% NRI  
L. Kebert Well #4: 87.5% NRI

Lessor: Walter R. Seiler et ux  
Lessee: Stroud Oil Properties, Inc.  
Date: February 7, 1991  
Recorded: Misc. Book 143, Page 87, Register of Deeds, Wilson County, Kansas  
Description: T28S-R15E  
Section 19: NW/4, W/2 NE/4, W/2 SE/4 NE/4, NW/4 SE/4, W/2 NE/4 SE/4  
Section 18: SW/4

INSOFAR AND ONLY INSOFAR as said lease covers the wellbore to the Seiler Well #1 located 2320' North and 600' West from northwest corner of section.

Seiler Well #1: 87.5% NRI