

1 LOCATION OF WATER WELL: County: Pottawatomie	Fraction NW ¼ SW ¼ SE ¼	Section Number 10	Township Number 10S	Range Number 12E
---	-----------------------------------	-----------------------------	-------------------------------	----------------------------

Distance and direction from nearest town or city street address of well if located within city?
114 E Bertrand, St. Mary's KS

2 WATER WELL OWNER: Paul Zapp (St. Mary's Oil) RR#, St. Address, Box #: 114 E Bertrand City, State, ZIP Code: St. Mary's, KS 66536	Global Positioning System (decimal degrees, min. of 4 digits) Latitude: _____ Longitude: _____ Elevation: _____ Datum: _____ Data Collection Method: _____
---	--

3 MARK WELL'S LOCATON WITH AN "X" IN SECTION BOX:

4 DEPTH OF WELL 36.80 ft. MW7

WELL'S STATIC WATER LEVEL _____ ft.

WELL WAS USED AS:

1 Domestic	5 Public Water Supply	9 Dewatering
2 Irrigation	6 Oil Field Water Supply	<input checked="" type="radio"/> 10 Monitoring
3 Feedlot	7 Domestic (Lawn & Garden)	11 Injection Well
4 Industrial	8 Air Conditioning	12 Other _____

Was a chemical/bacteriological sample submitted to Department? Yes ___ No X

5 TYPE OF BLANK CASING USED:

1 Steel	3 RMP (SR)	5 Wrought	7 Fiberglass	9 Other (specify below) _____
<input checked="" type="radio"/> 2 PVC	4 ABS	6 Asbestos-Cement	8 Concrete Tile	

Blank casing diameter 2 in. Was casing pulled? Yes ___ No x If yes, how much _____
 Casing height above or below land surface _____ in.

6 GROUT PLUG MATERIAL: 1 Neat cement 2 Cement grout 3 Bentonite 4 Other _____

Grout Plug Intervals: From 0 ft. to 36.80 ft., From _____ ft. to _____ ft., From _____ ft. to _____ ft.

What is the nearest source of possible contamination:

1 Septic tank	6 Seepage pit	11 Fuel storage	16 Other (specify below) _____
2 Sewer lines	7 Pit privy	12 Fertilizer storage	
3 Watertight sewer lines	8 Sewage lagoon	13 Insecticide storage	
4 Lateral lines	9 Feedyard	14 Abandoned water well	Direction from well? _____
5 Cess pool	10 Livestock pens	15 Oil well/Gas well	How many feet? _____

FROM	TO	PLUGGING MATERIALS	FROM	TO	PLUGGING MATERIALS
0	36.80	Gravel on top; Bentonite			

7 CONTRACTOR'S OR LANDOWNER'S CERTIFICATION: This water well was plugged under my jurisdiction and was completed on (mo/day/year) 5/14/14 and this record is true to the best of my knowledge and belief. Kansas Water Well Contractor's License No. 757. This Water Well Record was completed on (mo/day/year) 6/4/14 under the business name of Larsen and Associates, Inc. by (signature)

INSTRUCTIONS: Please fill in blanks or circle the correct answers. Send top three copies to Kansas Department of Health and Environment, Bureau of Water, Geology Section, 1000 SW Jackson St., Ste. 420, Topeka, Kansas 66612-1367. Telephone: 785/296-5522. Send one to Water Well Owner and retain one for your records. Visit us at <http://www.dhs.gov/waterwell>.

~~Keis Copy~~

NOTE: Figures exhibited within this report are only to be used within the context of this report. Placement of property lines, wells, structures, and roads is based on the available information from county appraiser maps, surveys, site visits, and/or previous vendor reports and should be considered approximate.

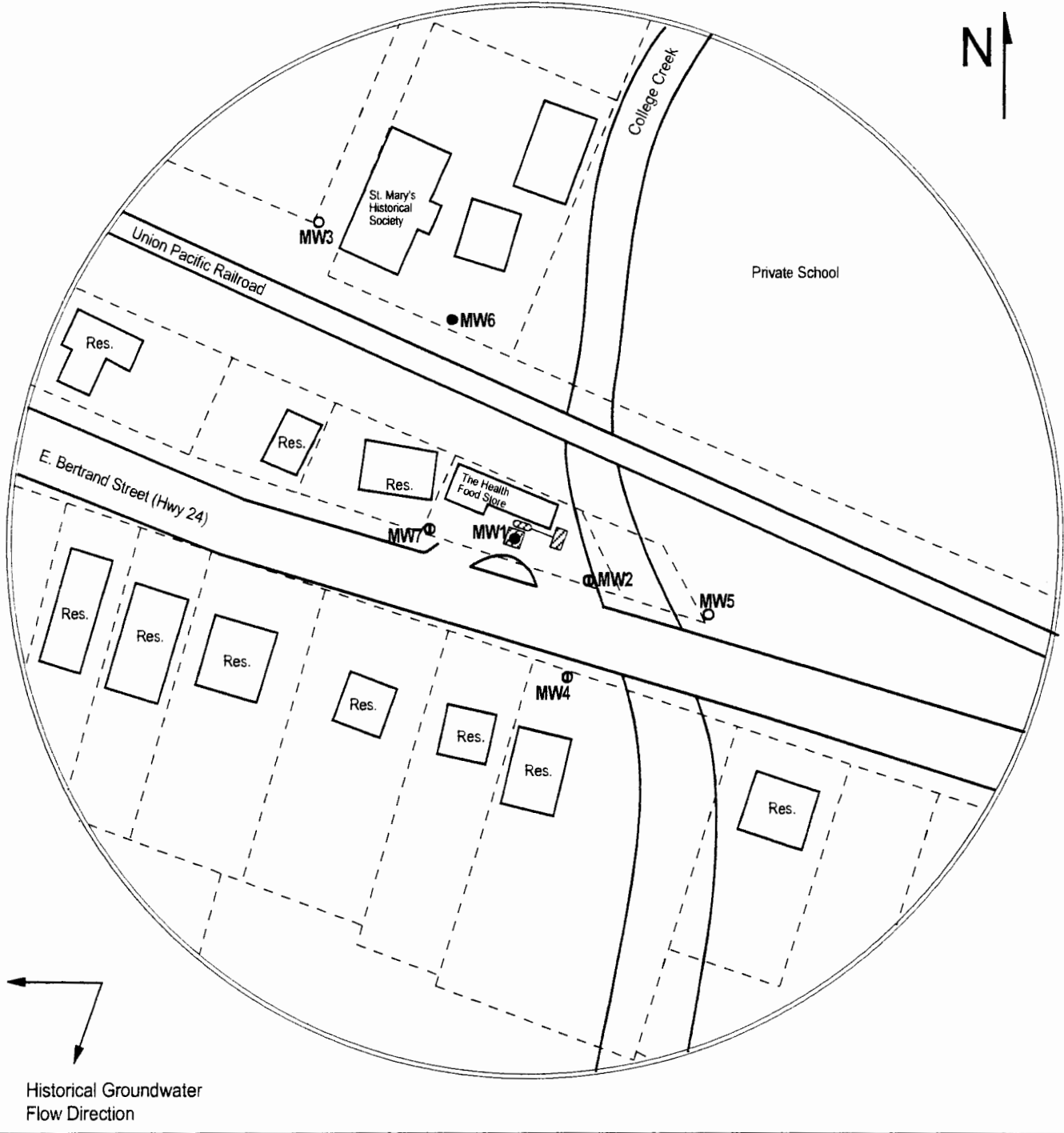







FIGURE 1 - 350' RADIUS AREA BASE MAP

LEGEND:

-  Approximate Location of Former UST Basin, Pump Island, and Product Lines
-  Approximate Location of Property Lines
-  Monitoring Well
-  Destroyed Monitoring Well
-  Plugged Monitoring Well

NOTE: Benchmark location not available. Measurements from MW1 used to plot well locations.



PROJECT:
 St. Mary's Oil
 114 E Bertrand
 St. Mary's, KS
 KDHE ID: U4-075-10765
 Date: 5/14/14



1311 E 25th St., Suite B (785) 841-8707 office
 Lawrence, KS 66046 (785) 865-4282 fax