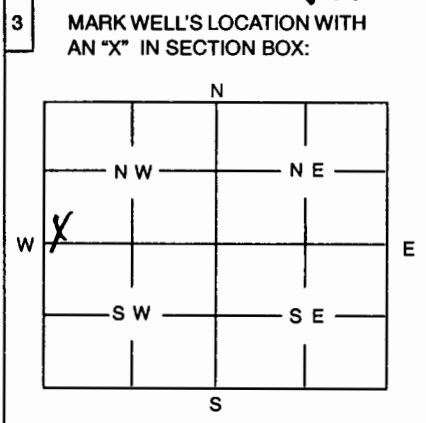


1	LOCATION OF WATER WELL: County: <u>Wyandotte Co.</u>	Fraction <u>SW 1/4 SE 1/4 NW 1/4</u>	Section Number <u>30</u>	Township Number <u>10</u>	Range Number <u>24 E</u>
---	---	---	-----------------------------	------------------------------	-----------------------------

Distance and direction from nearest town or city street address of well if located within city?  
3488 W. Drive, KC, KS

2	WATER WELL OWNER: RR #, St. Address, Box #: City, State, ZIP Code :	<u>Wyandotte County</u> <u>3488 W. Drive</u> <u>Kansas City, KS 66109</u>	Board of Agriculture, Division of Water Resources Application Number: <u>MW-4</u>
---	---	---	---



4 DEPTH OF WELL ..... 17.70 ..... ft

WELL'S STATIC WATER LEVEL ..... ft.

WELL WAS USED AS:

1 Domestic	5 Public Water Supply	9 Dewatering
2 Irrigation	6 Oil Field Water Supply	<input checked="" type="radio"/> 10 Monitoring Well
3 Feedlot	7 Domestic (Lawn & Garden)	11 Injection Well
4 Industrial	8 Air Conditioning	12 Other .....

Was a chemical / bacteriological sample submitted to Department? Yes ..... No

If yes, mo/day/yr sample was submitted .....

Water Well Disinfected: Yes ..... No

5 TYPE OF BLANK CASING USED:

1 Steel	3 RMP (SR)	5 Wrought	7 Fiberglass	9 Other (Specify below)
<input checked="" type="radio"/> 2 PVC	4 ABS	6 Asbestos-Cement	8 Concrete Tile	

Blank casing diameter ..... 2 ..... in. Was casing pulled? Yes  No ..... If yes, how much 18'

Casing height above or below land surface ..... 18' ..... in.

6 GROUT PLUG MATERIAL: 1 Neat cement 2 Cement grout  Bentonite 4 Other .....

Grout Plug Intervals: From 18' ft. to 1' ft., From ..... ft. to ..... ft., From ..... to ..... ft.

What is the nearest source of possible contamination:

1 Septic tank	6 Seepage pit	11 Fuel storage	16 Other (specify below)
2 Sewer lines	7 Pit privy	12 Fertilizer storage	
3 Watertight sewer lines	8 Sewage lagoon	13 Insecticide storage	
4 Lateral lines	9 Feedyard	14 Abandoned water well	
5 Cess Pool	10 Livestock pens	15 Oil well/Gas well	

Direction from well? ..... How many feet? .....

FROM	TO	PLUGGING MATERIALS
<u>18'</u>	<u>1'</u>	<u>Bentonite</u>
<u>1'</u>	<u>0'</u>	<u>Gravel</u>

7 CONTRACTOR'S OR LANDOWNERS CERTIFICATION: This water well was plugged under my jurisdiction and was completed on (mo/day/year) ..... 12/19/03 ..... and this record is true to the best of my knowledge and belief. Kansas Water Well Contractor's License No. 650 This Water Well Record was completed on (mo/day/year) 1/19/04 under the business name of Knightly Environmental Inc. by (signature) [Signature]

INSTRUCTIONS: Use typewriter or ball point pen. Please press firmly and print clearly. Please fill in blanks, underline or circle the correct answers. Send top three copies to Kansas Department of Health and Environment, Bureau of Water, Topeka, Kansas 66620-0001. Telephone: 785/296-3565. Send one to Water Well Owner and retain one for your records.

RECEIVED

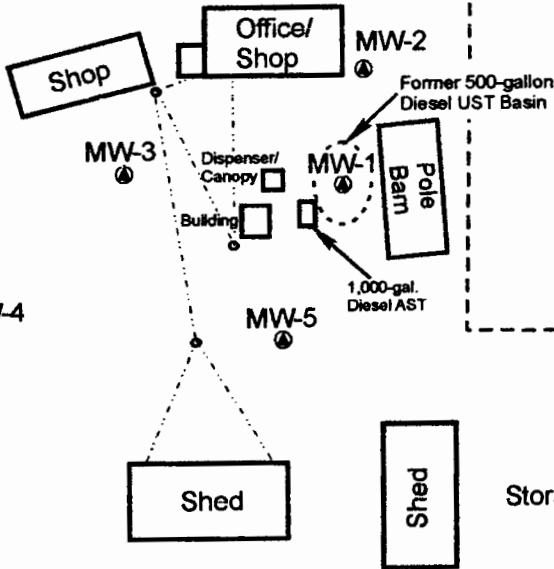
JAN 21 2004

BUREAU OF WATER

Wooded Area

Woodson County Lake

Land Clearing



Property Line

Storage Yard

Wooded Area

Road

Wooded Area

Generalized  
Groundwater  
Flow Direction

Wooded Area



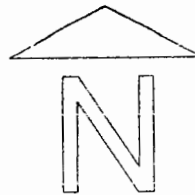
**Knightly  
Environmental  
Incorporated**  
Lenexa, Kansas

KEI Job No.: 69-18

Date: 1/19/04

### Notes

- ⊕ Boring Location
- ⊙ Monitoring Well Location
- OHE- Overhead Power (approx. Location)



0 ft. 100

Note: Scale Approximate

Figure 1

**Wyandotte County Parks**  
Kansas City, Kansas

## Site Plan