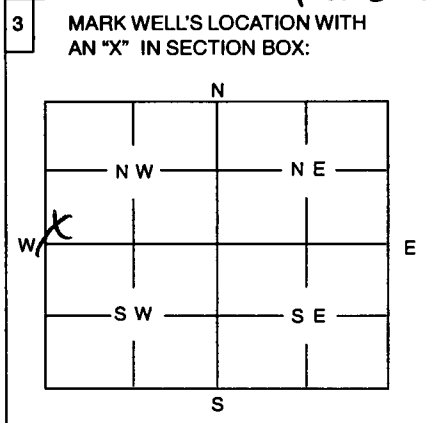


1	LOCATION OF WATER WELL:	Fraction	Section Number	Township Number	Range Number
	County: <u>Wyandotte</u>	<u>SW 1/4 SE 1/4 NW 1/4</u>	<u>30</u>	<u>10</u>	<u>24 E</u>

Distance and direction from nearest town or city street address of well if located within city?
3488 W. Drive, KC, KS

2	WATER WELL OWNER: <u>Wyandotte County</u>	<u>MW-6</u>
	RR #, St. Address, Box #: <u>3488 W. Drive</u>	Board of Agriculture, Division of Water Resources
	City, State, ZIP Code: <u>Kansas City, KS 66109</u>	Application Number:



4 DEPTH OF WELL 14.98 ft

WELL'S STATIC WATER LEVEL ft.

WELL WAS USED AS:

1 Domestic	5 Public Water Supply	9 Dewatering
2 Irrigation	6 Oil Field Water Supply	10 <u>Monitoring Well</u>
3 Feedlot	7 Domestic (Lawn & Garden)	11 Injection Well
4 Industrial	8 Air Conditioning	12 Other

Was a chemical / bacteriological sample submitted to Department? Yes No

If yes, mo/day/yr sample was submitted

Water Well Disinfected: Yes No

5 TYPE OF BLANK CASING USED:

1 Steel	3 RMP (SR)	5 Wrought	7 Fiberglass	9 Other (Specify below)
<u>2 PVC</u>	4 ABS	6 Asbestos-Cement	8 Concrete Tile	

Blank casing diameter 2 in. Was casing pulled? Yes No If yes, how much

Casing height above or below land surface 2.6 in. Drilled 15'

6 GROUT PLUG MATERIAL: 1 Neat cement 2 Cement grout 3 Bentonite 4 Other

Grout Plug Intervals: From 15 ft. to 1 ft., From ft. to ft., From to ft.

What is the nearest source of possible contamination:

1 Septic tank	6 Seepage pit	11 Fuel storage	16 Other (specify below)
2 Sewer lines	7 Pit privy	12 Fertilizer storage	
3 Watertight sewer lines	8 Sewage lagoon	13 Insecticide storage	
4 Lateral lines	9 Feedyard	14 Abandoned water well	
5 Cess Pool	10 Livestock pens	15 Oil well/Gas well	

Direction from well? How many feet?

FROM	TO	PLUGGING MATERIALS
<u>15'</u>	<u>1'</u>	<u>Bentonite</u>
<u>1'</u>	<u>0'</u>	<u>Gravel</u>

7 CONTRACTOR'S OR LANDOWNER'S CERTIFICATION: This water well was plugged under my jurisdiction and was completed on (mo/day/year) 12/19/03 and this record is true to the best of my knowledge and belief. Kansas Water Well Contractor's License No. 650 This Water Well Record was completed on (mo/day/year) 1/19/04 under the business name of Knighly Environmental Inc. by (signature) Julie Knighly

INSTRUCTIONS: Use typewriter or ball point pen. Please press firmly and print clearly. Please fill in blanks, underline or circle the correct answers. Send top three copies to Kansas Department of Health and Environment, Bureau of Water, Topeka, Kansas 66620-0001. Telephone: 785/296-3565. Send one to Water Well Owner and retain one for your records.

RECEIVED

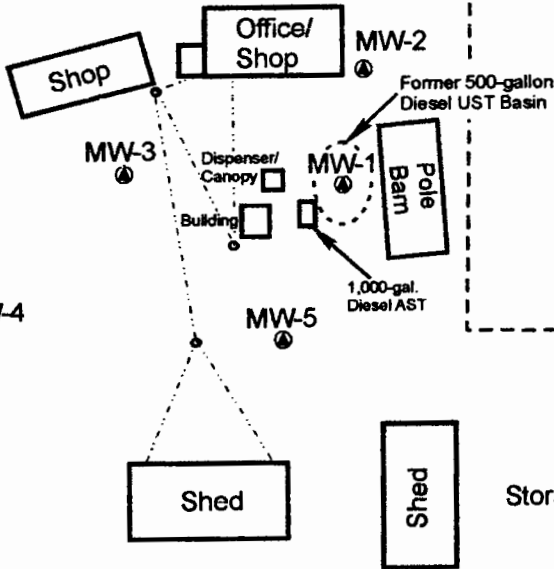
JAN 21 2004

BUREAU OF WATER

Wooded Area

Woodson County Lake

Land Clearing



Property Line

Storage Yard

Wooded Area

Road

Wooded Area

Generalized
Groundwater
Flow Direction

Wooded Area



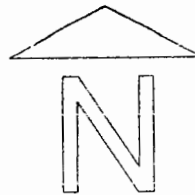
Knightly
Environmental
Incorporated
Lenexa, Kansas

KEI Job No.: 69-18

Date: 1/19/04

Notes

- ⊕ Boring Location
- ⊙ Monitoring Well Location
- OHE- Overhead Power (approx. Location)



0 ft. 100

Note: Scale Approximate

Figure 1

Wyandotte County Parks
Kansas City, Kansas

Site Plan