




FIGURE 1 - DETAILED SITE BASE MAP

LEGEND:

-  Approximate Location of Former UST Basin
-  Approximate Location of Property Line
-  Plugged Monitoring Well

T.11 R.15E Sec.27 and 34
Shawnee County



PROJECT:

6th & Grand
601 SW Grant Court
Topeka, KS
KDHE ID: U4-089-15090
Date: 6/6/23



1311 E 25th St., Suite B (785) 841-8707 office
Lawrence, KS 66046 (785) 865-4282 fax