

Location listed as:

Section-Township-Range: 4-115-24E

Fraction ($\frac{1}{4}$ $\frac{1}{4}$ $\frac{1}{4}$): SW SW SW

County: Johnson

Location changed to:

4-125-24E

SW SW SW

Other changes: Initial statements: _____

Changed to: _____


Comments: _____

verification method: Johnson County map + directions given by driller

initials: JB date: 9-27-2004

submitted by: Kansas Geological Survey, Data Resources Library, 1930 Constant Ave., Lawrence, KS 66047-3726

to: Kansas Dept of Health & Environment, Bureau of Water, 1000 SW Jackson, Suite 420, Topeka, KS 66612-1367.




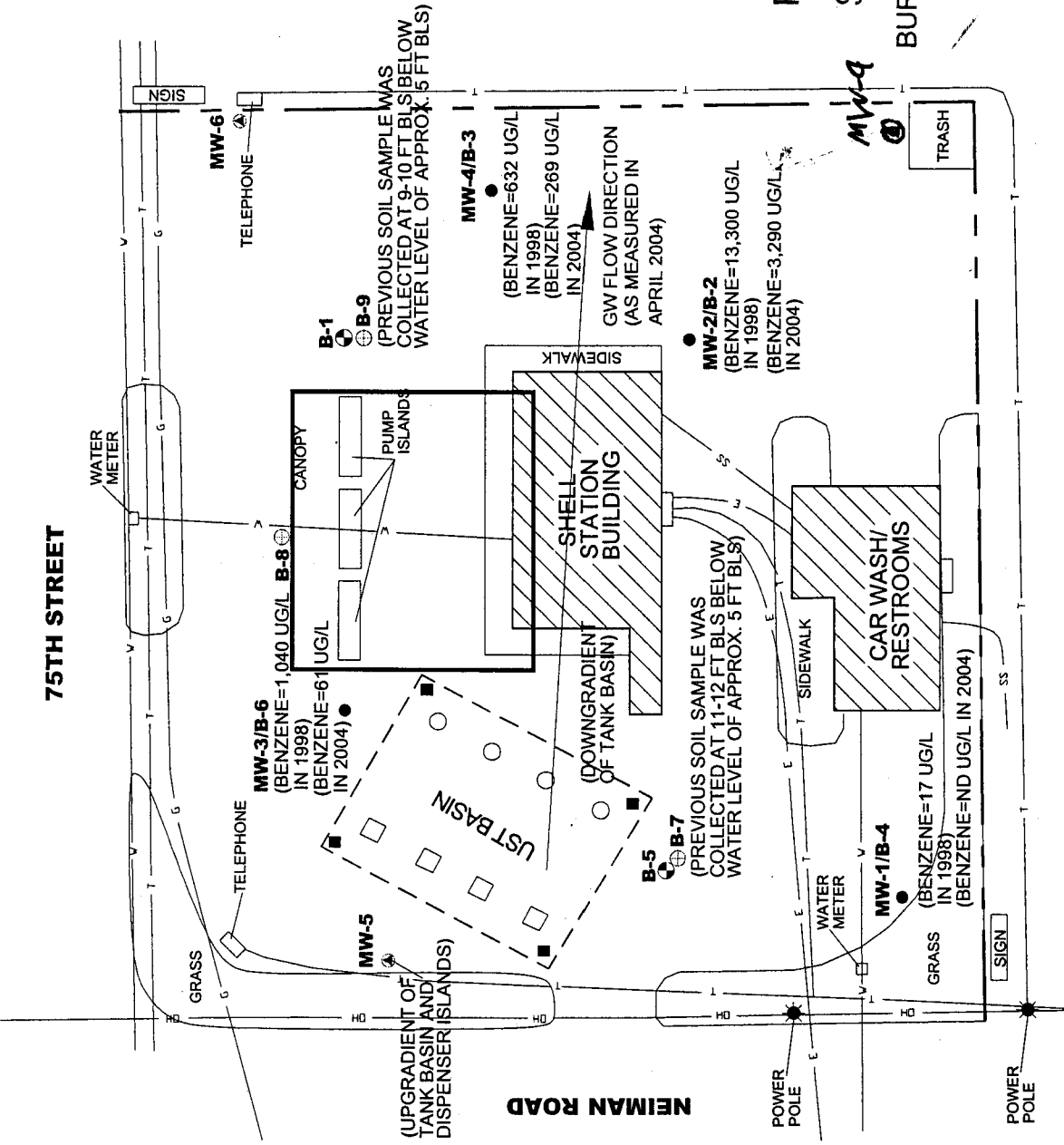
EXPLANATION

- ⊕ PROPOSED SOIL BORING
- ⊙ PROPOSED SOIL BORING/ MONITORING WELL
- EXISTING MONITORING WELL (1998)
- ⊕ EXISTING SOIL BORING LOCATION (1998)
- EXISTING OBSERVATION WELL
- G GAS LINE
- V WATER LINE
- T TELEPHONE LINE (BURIED)
- SS SANITARY SEWER LINE
- BH OVERHEAD ELECTRIC
- E ELECTRIC (BURIED)

WELL	DTW	TD
MW-1	4.52	13.62
MW-2	6.41	14.42
MW-3	5.48	12.97
MW-4	6.68	14.78

75TH STREET

NEIMAN ROAD



RECEIVED
SEP 09 2004
BUREAU OF WATER
PET HOSPITAL
CHIROPRACTIC OFFICE

SITE MAP WITH PROPOSED SOIL BORINGS AND MONITORING WELLS

PROJECT NUMBER
KC001428.0001

FIGURE NUMBER
2

8725 ROSEHILL, SUITE 350
LENEXA, KANSAS 66215
Tel: (913) 492-0860 Fax: (913) 492-0902

SHELL SERVICE STATION
11019 W 75TH STREET
SHAWNEE, KANSAS

