

CORRECTION(S) TO WATER WELL RECORD (WWC-5)  
(to rectify lacking or incorrect information)

Location listed as:

Section-Township-Range: None Given

Fraction ( 1/4 1/4 1/4): \_\_\_\_\_

County: Wyandotte

Location changed to:

13-115-24E

NW SW SW NW

Other changes: Initial statements: Johnson County

Changed to: Wyandotte County

Comments: \_\_\_\_\_

verification method: Latitude & longitude, KGS' "LEO" conversion tool, well owner's address, city street map, and mapping tool on KGS website. initials: DRB date: 10/21/2009

submitted by: Kansas Geological Survey, Data Resources Library, 1930 Constant Ave., Lawrence, KS 66047-3726  
to: Kansas Dept of Health & Environment, Bureau of Water, 1000 SW Jackson, Suite 420, Topeka, KS 66612-1367.

**WATER WELL PLUGGING RECORD Form WWC-5P**

KSA 82a-1212

ID NO.

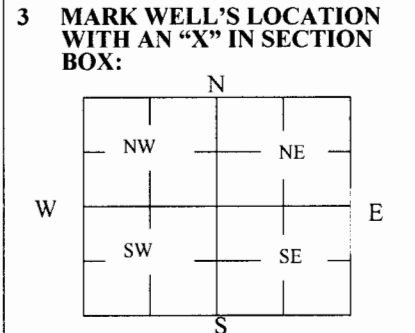
MW-108

**1 LOCATION OF WATER WELL:** Fraction 1/4 1/4 1/4 1/4 Section Number \_\_\_\_\_ Township Number T S Range Number  E  W  
 County: Johnson

Street/Rural Address of Well Location; if unknown, distance & direction from nearest town or intersection: If at owner's address, check here

**2 WATER WELL OWNER:** Ashland Chemical Co.  
 RR#, St. Address, Box #: 5420 Speaker Road  
 City, State ZIP Code: Kansas City, KS 66106

**Global Positioning Systems (GPS) information:**  
 Latitude: 39.096054 (in decimal degrees)  
 Longitude: -94.704729 (in decimal degrees)  
 Elevation: N/A  
 Datum:  WGS84,  NAD83,  NAD27  
 Collection Method:  
 GPS unit (Make/Model: \_\_\_\_\_)  
 Digital Map/Photo,  Topographic Map,  Land Survey  
 Est. Accuracy:  < 3 m,  3-5 m,  5-15 m,  > 15 m



**4 DEPTH OF WELL** 70 ft.  
 WELL'S STATIC WATER LEVE 37.34 ft.  
 WELL WAS USED AS:  
 Domestic  Public Water Supply  Dewatering  
 Irrigation  Oil Field Water Supply  Monitoring  
 Feedlot  Domestic (Lawn & Garden)  Injection Well  
 Industrial  Air Conditioning  Other \_\_\_\_\_  
 Was a chemical/bacteriological sample submitted to Department? Yes  No

**5 TYPE OF BLANK CASING USED:**  
 Steel  RMP (SR)  Wrought  Fiberglass  Other (Specify below) \_\_\_\_\_  
 PVC  ABS  Asbestos-Cement  Concrete Tile  
 Blank casing diameter 2 in. Was casing pulled? Yes  No  If yes, how much 4.65'  
 Casing height above or below land surface 36 in.

**6 GROUT PLUG MATERIAL:**  Neat cement  Cement grout  Bentonite  Other \_\_\_\_\_  
 Grout Plug Intervals: From 3 ft. to 70 ft., From \_\_\_\_\_ ft. to \_\_\_\_\_ ft., From \_\_\_\_\_ to \_\_\_\_\_ ft.  
 What is the nearest source of possible contamination:  
 Septic tank  Seepage pit  Fuel Storage  Other (specify below) \_\_\_\_\_  
 Sewer lines  Pit privy  Fertilizer storage \_\_\_\_\_  
 Watertight sewer lines  Sewage lagoon  Insecticide storage \_\_\_\_\_  
 Lateral lines  Feedyard  Abandoned water well Direction from well? \_\_\_\_\_  
 Cess pool  Livestock pens  Oil well/Gas well How many feet? \_\_\_\_\_

FROM	TO	PLUGGING MATERIALS	FROM	TO	PLUGGING MATERIALS
0	3'	Soil, compacted			
3'	70'	Bentonite chips			

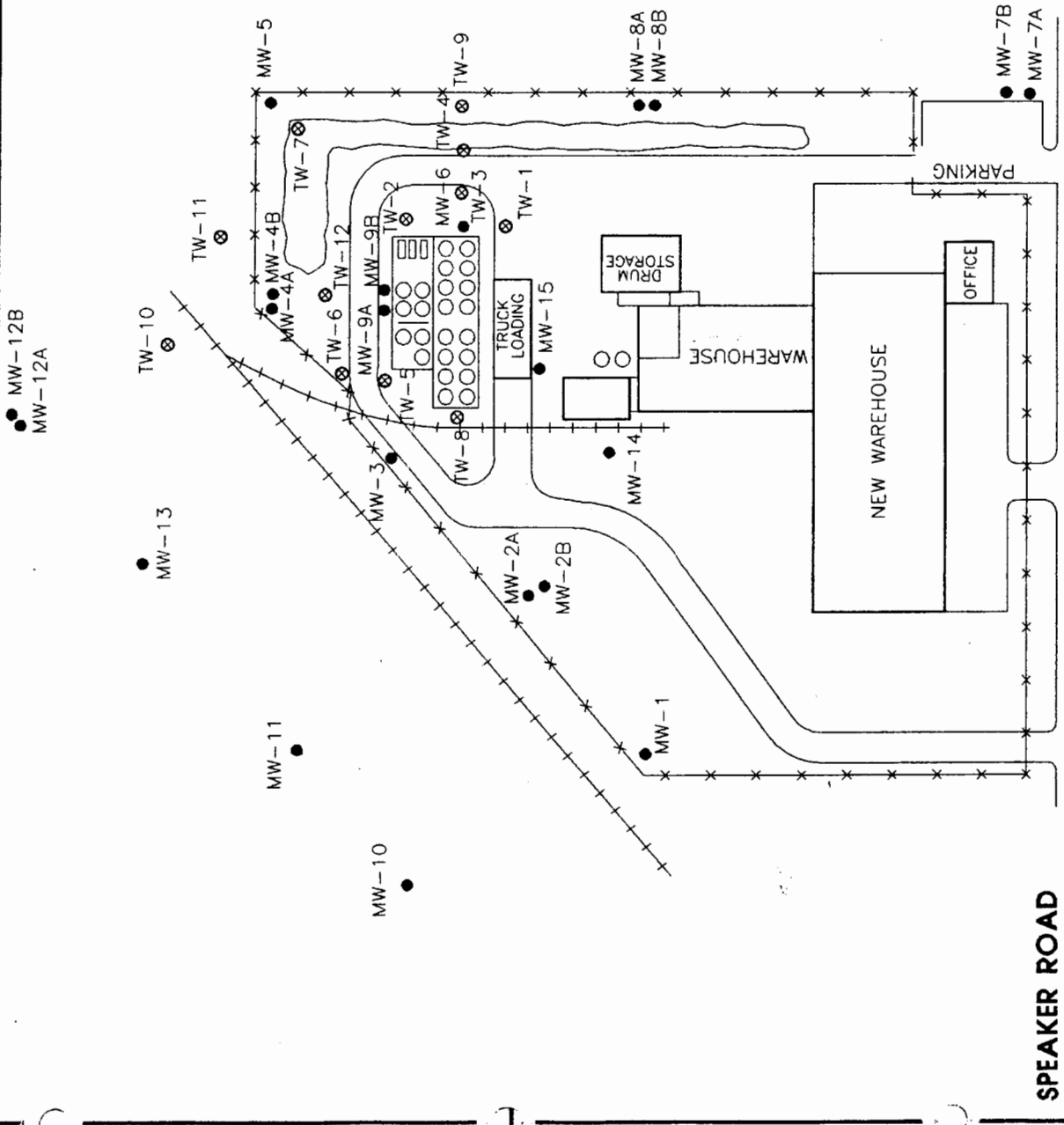
**7 CONTRACTOR'S OR LANDOWNER'S CERTIFICATION:** This water well was plugged under my jurisdiction and was completed on (mo/day/year) 5-6-2009 and this record is true to the best of my knowledge and belief. Kansas Water Well Contractor's License No. 655. This Water Well Record was completed on (mo/day/year) 6-1-2009 under the business name of PSC Industrial Outsourcing, LP formerly Philip Environmental by (signature) Jeremy Bigs

**INSTRUCTIONS:** Use typewriter or ballpoint pen. Please press firmly and print clearly. Please fill in blanks, underline or circle the correct answers. Send top three copies to Kansas Department of Health and Environment, Bureau of Water, Geology Section, 1000 SW Jackson St., Ste. 420, Topeka, Kansas 66612-1367. Telephone: 785/296-5524. Send one to Water Well Owner and retain one for your records. Visit us at <http://www.kdheks.gov/waterwell/index.html>.

Check one:  White Copy  Blue Copy  Pink Copy

**-LEGEND-**

- MONITORING WELL
- ⊙ SOIL BORING
- ⊗ TEMPORARY WELL
- ABOVE GROUND STORAGE TANK



**GROUNDWATER TECHNOLOGY**  
 1950 S. FLORENCE  
 WICHITA, KANSAS 67208  
 (316) 943-3444

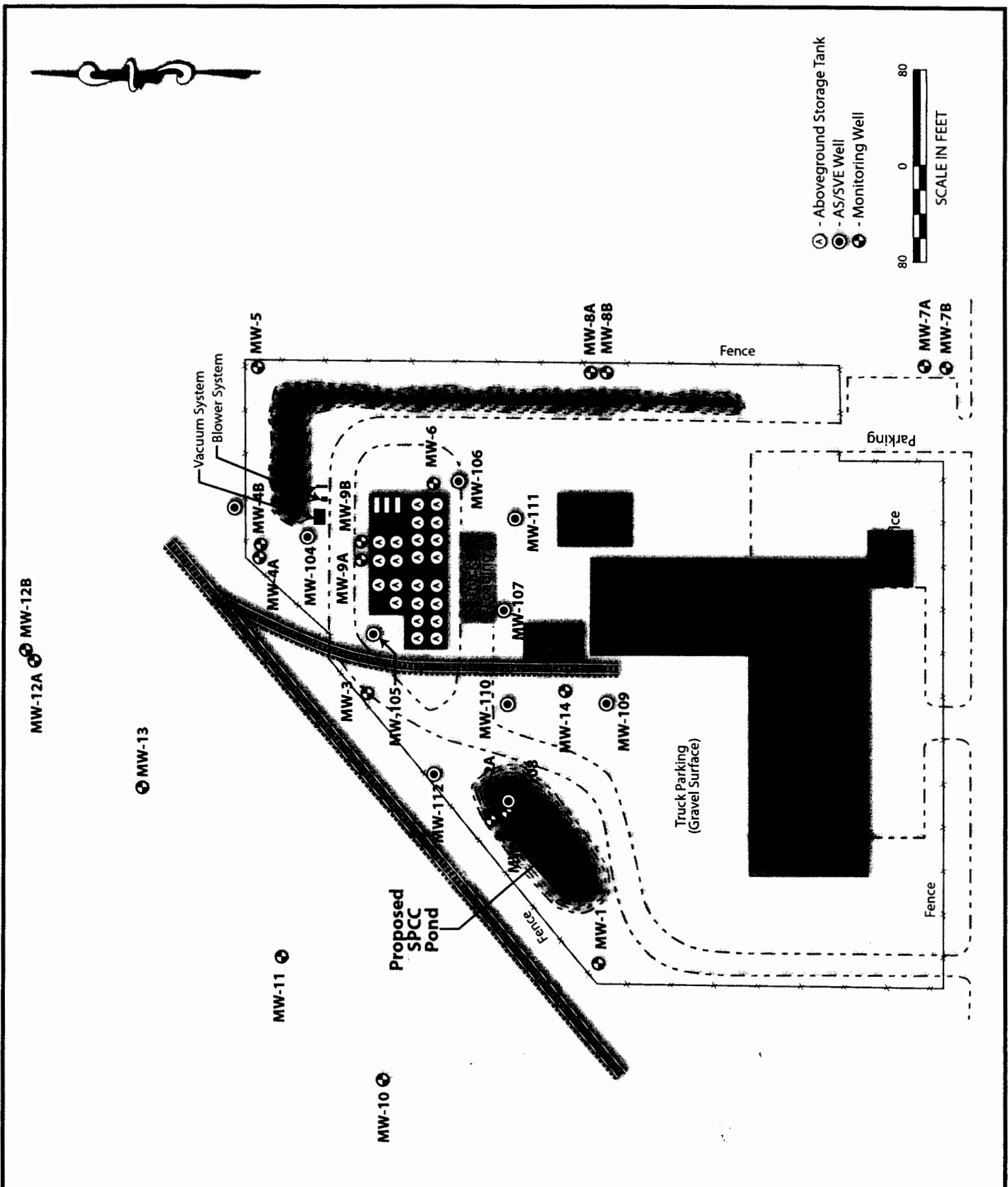

REV. NO.:  
 DRAWING DATE: 1/16/96  
 ACAD FILE: 0488MW

**MONITORING WELL LOCATION MAP**

CLIENT:	ASHLAND I C & S	PM:	BF
LOCATION:	KANSAS CITY, KS	PE/RC:	
DESIGNED:	RHW	PROJECT NO.:	040020488
		FIGURE:	<b>5</b>



- ⊕ - Aboveground Storage Tank
- ⊙ - AS/SVE Well
- ⊕ - Monitoring Well



CLIENT: <b>Ashland</b>		TITLE: <b>Proposed SPCC Pond And Existing Monitoring Well Locations</b>	
PROJECT: <b>Kansas City, Kansas</b>			
DATE: <b>August 2006</b>	DESIGNED BY:	<b>URS</b>	PROJ. NO.: 37679572
SCALE: <b>As Shown</b>	DRAWN BY: <b>J. Anderson</b>		TASK: 06800
FILE: H:\proj\Ashland\KansasCity\DSO\August 2006\SPCC Pond.ai	CHECKED BY: <b>D. Voykin</b>		FIGURE: <b>1</b>