

**WATER WELL PLUGGING RECORD Form WWC-5P**

KSA 82a-1212 ID NO.

SV-11

<b>1 LOCATION OF WATER WELL:</b> County: Wyandotte	Fraction NW ¼ SE ¼ NW ¼ ¼	Section Number 13	Township Number T 11 S	Range Number 24 <input checked="" type="checkbox"/> E <input type="checkbox"/> W
---	------------------------------	----------------------	---------------------------	---

Street/Rural Address of Well Location; if unknown, distance & direction from nearest town or intersection: If at owner's address, check here  5200 Speaker Road Kansas City, KS

**Global Positioning Systems (GPS) information:**  
 Latitude: 39.098753 (in decimal degrees)  
 Longitude: -94.698615 (in decimal degrees)  
 Elevation: \_\_\_\_\_  
 Horizontal Datum:  WGS84,  NAD83,  NAD27  
 Collection Method: \_\_\_\_\_

**2 WATER WELL OWNER:** TH Agriculture & Nutrition LLC  
 RR#, St. Address, Box #: 15313 W 95th St  
 City, State ZIP Code: Lenexa, KS 66219

GPS unit (Make/Model: Garmin etrek)  
 Digital Map/Photo,  Topographic Map,  Land Survey  
 Est. Accuracy:  < 3 m,  3-5 m,  5-15 m,  > 15 m

**3 MARK WELL'S LOCATION WITH AN "X" IN SECTION BOX:**

**4 DEPTH OF WELL** 20 ft.  
 WELL'S STATIC WATER LEVEL \_\_\_\_\_ ft  
 WELL WAS USED AS:  
 Domestic  Public Water Supply  Dewatering  
 Irrigation  Oil Field Water Supply  Monitoring  
 Feedlot  Domestic (Lawn & Garden)  Injection Well  
 Industrial  Air Conditioning  Other SVE Well

Was a chemical/bacteriological sample submitted to Department? Yes  No

**5 TYPE OF BLANK CASING USED:**

Steel  RMP (SR)  Wrought  Fiberglass  Other (Specify below) \_\_\_\_\_  
 PVC  ABS  Asbestos-Cement  Concrete Tile

Blank casing diameter 4 in. Was casing pulled? Yes  No  If yes, how much \_\_\_\_\_  
 Casing height above or below land surface -6 in.

**6 GROUT PLUG MATERIAL:**  Neat cement  Cement grout  Bentonite  Other Top Soil

Grout Plug Intervals: From 0 ft. to 1 ft., From 1 ft. to 20 ft., From — ft. to — ft.

What is the nearest source of possible contamination:  
 Septic tank  Seepage pit  Fuel storage  Other (specify below) \_\_\_\_\_  
 Sewer lines  Pit privy  Fertilizer storage  unknown  
 Watertight sewer lines  Sewage lagoon  Insecticide storage  
 Lateral lines  Feedyard  Abandoned water well Direction from well? \_\_\_\_\_  
 Cess pool  Livestock pens  Oil well/Gas well How many feet? \_\_\_\_\_

FROM	TO	PLUGGING MATERIALS	FROM	TO	PLUGGING MATERIALS
0	1	Top Soil			
1	20	Bentonite grout			

**7 CONTRACTOR'S OR LANDOWNER'S CERTIFICATION:** This water well was plugged under my jurisdiction and was completed on (mo/day/year) 3/23/2020 and this record is true to the best of my knowledge and belief. Kansas Water Well Contractor's License No. 710. This Water Well Record was completed on (mo/day/year) 4/10/2020 under the business name of Below Ground Surface, Inc. by (signature) [Signature]

Send one white copy to Kansas Department of Health & Environment, Geology Section, 1000 SW Jackson Street, Ste. 420, Topeka, KS 66612-1367. Send one copy to WATER WELL OWNER and retain one for your records.  
 Visit us at <http://www.kdheks.gov/waterwell/index.html> Telephone 785-296-5524.

Wyandtic

NW SECTION

13-T11-R4E

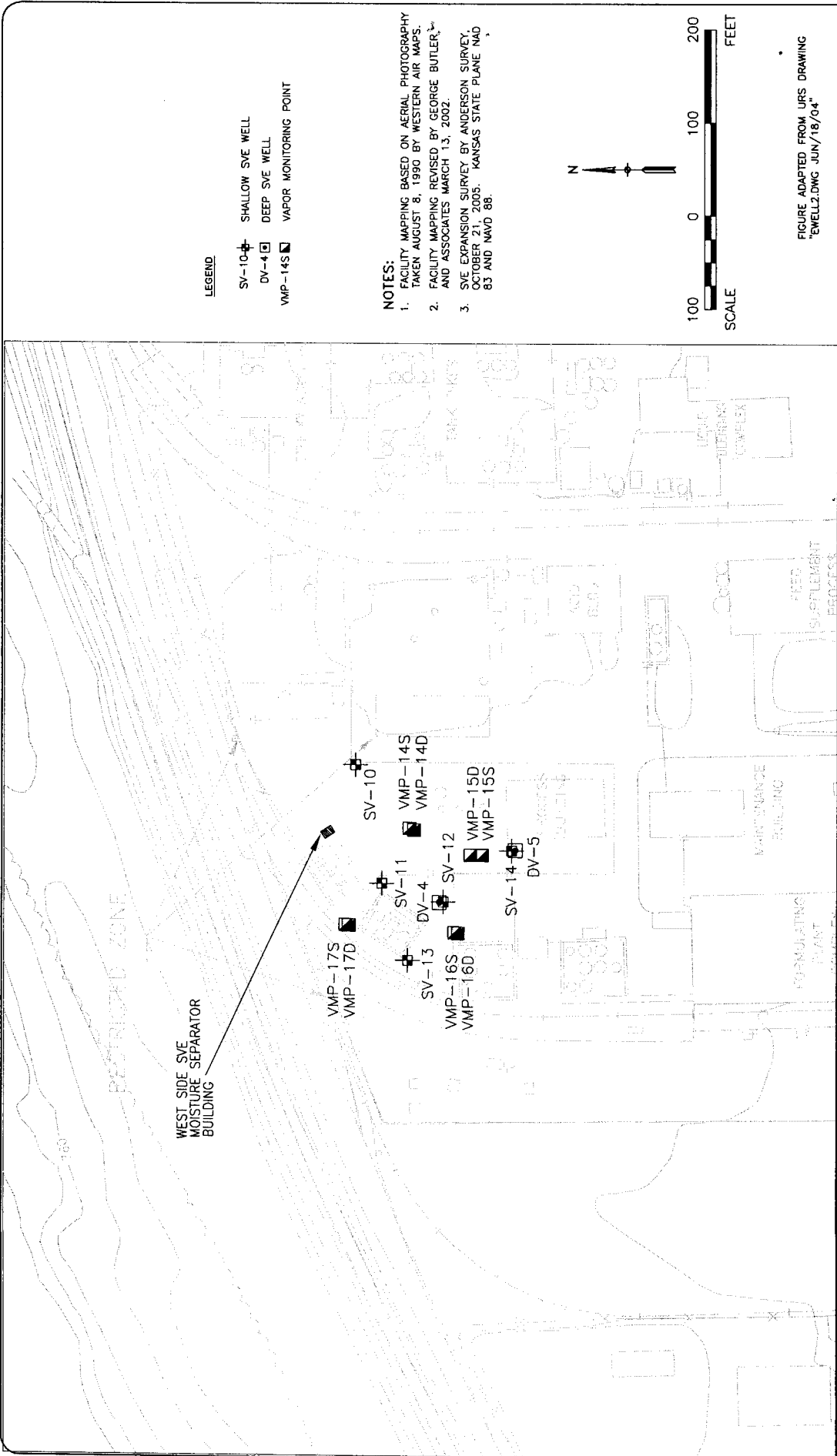
DWG. DATE: 5-13-09

FILE NAME: FIGURE\_1.DWG

COMPILED BY: RENEE ALINGES

PROJECT MANAGER: KATHY KISSOK

DRAWN BY: CHAD NIMMO



**LEGEND**

- SV-10 SHALLOW SVE WELL
- DV-4 DEEP SVE WELL
- VMP-14S VAPOR MONITORING POINT

**NOTES:**

1. FACILITY MAPPING BASED ON AERIAL PHOTOGRAPHY TAKEN AUGUST 8, 1990 BY WESTERN AIR MAPS.
2. FACILITY MAPPING REVISED BY GEORGE BUTLER AND ASSOCIATES MARCH 13, 2002.
3. SVE EXPANSION SURVEY BY ANDERSON SURVEY, OCTOBER 21, 2005. KANSAS STATE PLANE NAD 83 AND NAVD 88.


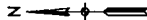


FIGURE ADAPTED FROM IJRS DRAWING "EWELL.DWG JUN/18/04"



**WEST TANK DIKE SOIL VAPOR EXTRACTION SYSTEM WELL LOCATIONS**

HARCROS CHEMICALS INC.  
5000 SPEAR ROAD  
KANSAS CITY, MISSOURI

PROJECT NUMBER

KC001458.0001

FIGURE NUMBER

4