

WATER WELL RECORD

Form WWC-5

Division of Water Resources App. No.

Well ID

MW3

Original Record Correction Change in Well Use

1 LOCATION OF WATER WELL: County Wyandotte Fraction NW 1/4 NE 1/4 NE 1/4 NW 1/4 Section Number 8 Township Number T 11 S R 24 E Range Number 24

2 WELL OWNER: Last Name: First: Street or Rural Address where well is located (if unknown, distance and direction from nearest town or intersection): If at owner's address, check here:

3 LOCATE WELL WITH "X" IN SECTION BOX: 4 DEPTH OF COMPLETED WELL: 20 ft Depth(s) Groundwater Encountered: 1) 2) 3) 4) WELL'S STATIC WATER LEVEL: 11.8 ft. 5 Latitude: 39.11603 (decimal degrees) Longitude: 94.77149 (decimal degrees)

7 WELL WATER TO BE USED AS: 1 Domestic: 2 Irrigation 3 Feedlot 4 Industrial 5 Public Water Supply: well ID 6 Dewatering: how many wells? 7 Aquifer Recharge: well ID 8 Monitoring: well ID MW3 9 Environmental Remediation: well ID 10 Oil Field Water Supply: lease 11 Test Hole: well ID 12 Geothermal: How many bores?

Was a chemical/bacteriological sample submitted to KDHE? Yes No If yes, date sample was submitted: Water well disinfected? Yes No

8 TYPE OF CASING USED: Steel PVC Other CASING JOINTS: Glued Clamped Welded Threaded Casing diameter 2 in. to 10 ft, Diameter in. to ft, Diameter in. to ft, Casing height above land surface -0.33 in. Weight lbs./ft. Well thickness or gauge No TYPE OF SCREEN OR PERFORATION MATERIAL: Steel Stainless Steel Fiberglass PVC Brass Galvanized Steel Concrete tile None used (open hole) SCREEN OR PERFORATION OPENINGS ARE: Continuous Slot Mill Slot Gauze Wrapped Torch Cut Drilled Holes Other (Specify) Louvered Shutter Key Punched Wire Wrapped Saw Cut None (Open Hole) SCREEN-PERFORATED INTERVALS: From 10 ft. to 20 ft, From ft. to ft, From ft. to ft, GRAVEL PACK INTERVALS: From 8 ft. to 20 ft, From ft. to ft, From ft. to ft,

9 GROUT MATERIAL: Neat cement Cement grout Bentonite Other Concrete: 0-0.5' Grout intervals: From 0.5 ft. to 8 ft, From ft. to ft, From ft. to ft,

Nearest source of possible contamination: Septic Tank Lateral Lines Pit Privy Livestock Pens Insecticide Storage Sewer Lines Cess Pool Sewage Lagoon Fuel Storage Abandoned Water Well Watertight Sewer Lines Seepage Pit Feedyard Fertilizer Storage Oil Well / Gas Well Other (Specify) Direction from well? NE Distance from well? ~10 ft

Table with 6 columns: FROM, TO, LITHOLOGIC LOG, FROM, TO, LITHO. LOG (cont.) or PLUGGING INTERVALS. Rows include 0-0.5 Grass/topsoil, 0.5-7.5 Silty clay, 7.5-20 Silty sandy clay.

Notes: KDHE ID: Saco Petroleum; U4-105-10699 Target of monitoring well is shallow groundwater, <20' of grout was installed at the direction of KDHE.

11 CONTRACTOR'S OR LANDOWNER'S CERTIFICATION: This water well was constructed, reconstructed, or plugged under my jurisdiction and was completed on (mo-day-year) 11/13/19 and this record is true to the best of my knowledge and belief. Kansas Water Well Contractor's License No 757 This Water Well Record was completed on (mo-day-year) 1/9/20 under the business name of Larsen & Associates, Inc. Signature

DENNIS L HANDKE

1820 NW 59th Terrace
TOPEKA, KANSAS 66618
785-286-4047 Home
785-286-1990 Fax

Jess Chapman
Larsen & Associates
1311 E. 25th Street, Suite B
Lawrence, Kansas, 66046

November 22, 2019

RE: Monitor Well Elevation Survey
8245 State Ave., Kansas City, Kansas

Proj. 19-00II
Saco Petroleum
U4-105-10699

Bench Mark: Square cut on North center of concrete storm sewer inlet near the North center of property on South curb of State Ave..

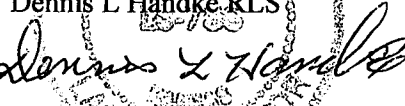

Elev: 947.98 North 5242.27 West 3060.81 (from SE Cor. Sec. 8-11-24E)

MW-1	rim	946.87	North	5149.19	NW1/4,NE1/4,NE1/4,NW1/4
	top pipe	946.63	West	2998.43	Lat= 39.11600 Long = 94.77109
MW-2	rim	948.16	North	5201.45	NW1/4,NE1/4,NE1/4,NW1/4
	top pipe	947.91	West	3023.99	Lat= 39.11614 Long = 94.77118
MW-3	rim	944.53	North	5160.89	NW1/4,NE1/4,NE1/4,NW1/4
	top pipe	944.20	West	3111.53	Lat= 39.11603 Long = 94.77149
MW-4	rim	952.55	North	5356.42	SW1/4,SE1/4,SE1/4,SW1/4 (Sec. 5-11-24E)
	top pipe	952.32	West	3068.08	Lat= 39.11657 Long = 94.77134
MW-5	rim	942.22	North	5015.96	NW1/4,NE1/4,SE1/4,NW1/4
	top pipe	941.89	West	3013.29	Lat= 39.11563 Long = 94.77114
MW-6	rim	939.78	North	5030.42	NW1/4,NE1/4,NE1/4,NW1/4
	top pipe	939.49	West	3071.27	Lat= 39.11567 Long = 94.77135
MW-7	rim	941.77	North	5129.77	NW1/4,NE1/4,NE1/4,NW1/4
	top pipe	941.50	West	3211.89	Lat= 39.11657 Long = 94.77134
MW-8	rim	935.69	North	4975.58	NW1/4,NE1/4,NE1/4,NW1/4
	top pipe	935.45	West	3159.46	Lat= 39.11552 Long = 94.77166

Lat & Long derived from Edwardsville 7.5 quad map. WGS84.

Elevation established from City of Kansas City Survey Department. NAVD 29

If you have any questions, please feel free to call me. Thank you for the opportunity to be of service to you.

November 22, 2019
Dennis L Handke RLS



NOTE: Figures exhibited within this report are only to be used within the context of this report. Placement of property lines, wells, structures, and roads is based on the available information from county appraiser maps, surveys, site visits, and/or previous vendor reports and should be considered approximate.

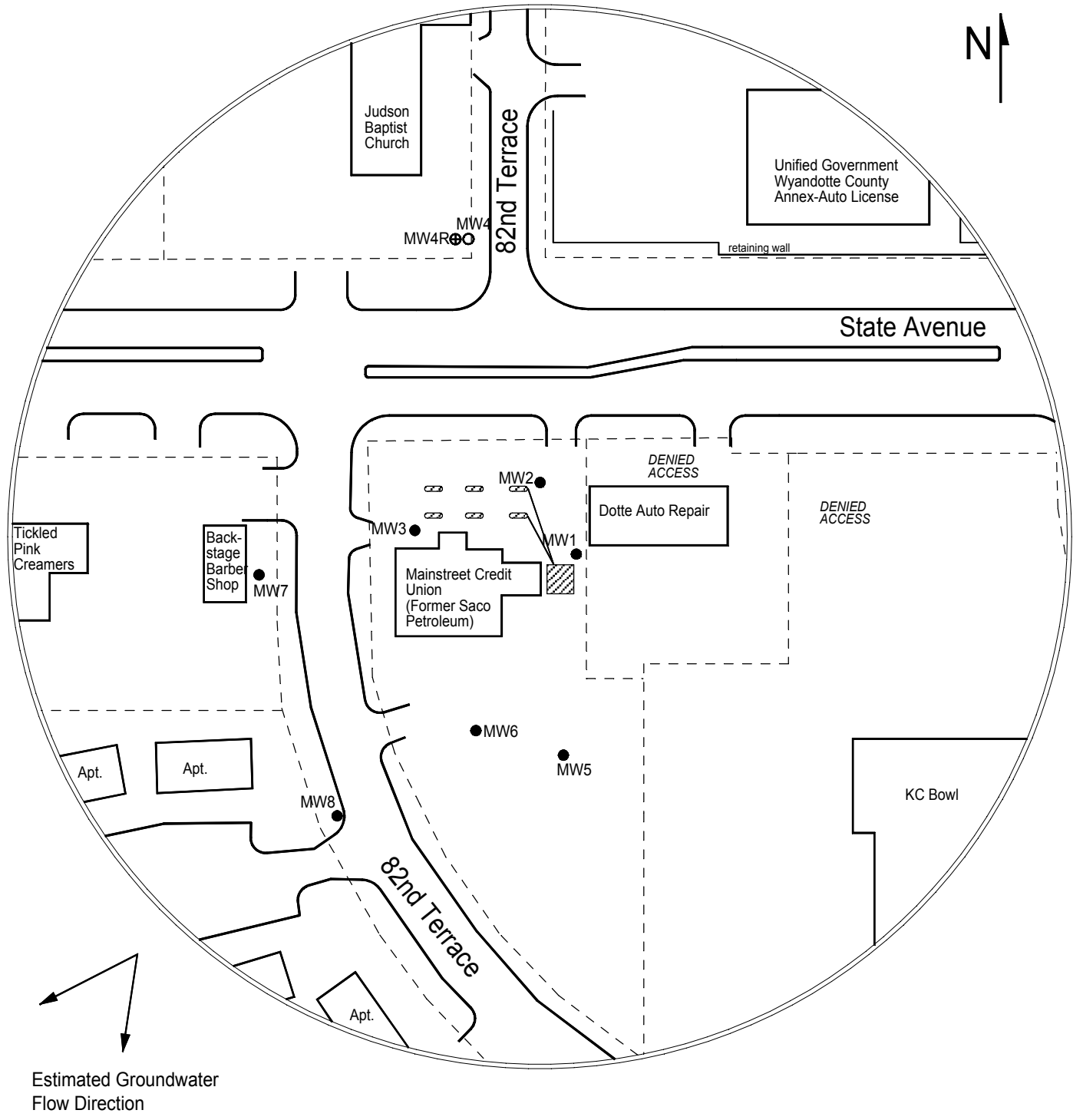


FIGURE 1 - 350 FT RADIUS AREA BASE MAP

LEGEND:

- Approximate Location of Former UST Basin, Product Lines & Pump Islands
- Building with Basement
- Approximate Location of Property Line
- Monitoring Well (Installed 6/1/20)
- Existing Monitoring Well
- Plugged Monitoring Well



PROJECT:
 Saco Petroleum
 8245 State Ave.
 Kansas City, KS
 KDHE ID: U4-105-10699
 Date: 6/1/20

1311 E 25th St. Suite B 785-841-8707 office
 Lawrence, KS 66046 785-865-4282 fax



NOTE: Utility depths, heights and locations are approximate.