

**WATER WELL PLUGGING RECORD**

Form WWC-5P

KSA 82a-1212

ID NO.

MW6

|                                                       |                                 |                      |                           |                                                                                     |
|-------------------------------------------------------|---------------------------------|----------------------|---------------------------|-------------------------------------------------------------------------------------|
| <b>1 LOCATION OF WATER WELL:</b><br>County: Wyandotte | Fraction<br>SE ¼ NE ¼ SW ¼ NW ¼ | Section Number<br>27 | Township Number<br>T 11 S | Range Number<br>24 <input checked="" type="checkbox"/> E <input type="checkbox"/> W |
|-------------------------------------------------------|---------------------------------|----------------------|---------------------------|-------------------------------------------------------------------------------------|

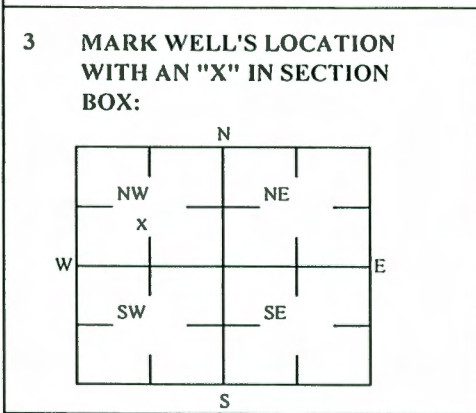
Street/Rural Address of Well Location; if unknown, distance & direction from nearest town or intersection: If at owner's address, check here

6901 Inland Drive, Kansas City

**Global Positioning Systems (GPS) information:**  
 Latitude: 39.06774 (in decimal degrees)  
 Longitude: 94.73828 (in decimal degrees)  
 Elevation: NA  
 Horizontal Datum  WGS84,  NAD83,  NAD27  
 Collection Method:

**2 WATER WELL OWNER:** The Asphalt Sales Company  
 RR#, St. Address, Box #: PO Box 6263  
 City, State ZIP Code: Kansas City, KS 66106

GPS unit (Make/model: \_\_\_\_\_)  
 Digital Map/Photo,  Topographic Map  Land Survey  
 Est. Accuracy:  <3 m,  3-5 m,  5-15 m,  >15 m



**4 DEPTH OF WELL** 50 ft.  
 WELL'S STATIC WATER LEVEL NA ft  
 WELL WAS USED AS:  
 Domestic  Public Water Supply  Dewatering  
 Irrigation  Oil Field Water Supply  Monitoring  
 Feedlot  Domestic (Lawn & Garden)  Injection Well  
 Industrial  Air Conditioning  Other \_\_\_\_\_  
 Was a chemical/bacteriological sample submitted to Department? Yes  No

**5 TYPE OF BLANK CASING USED:**

Steel  RMP (SR)  Wrought  Fiberglass  Other (Specific below)  
 PVC  ABS  Asbestos-Cement  Concrete Tile \_\_\_\_\_

Blank casing diameter 2 in. Was casing pulled? Yes  No  If yes, how much 3'  
 Casing height above or below land surface NA in.

**6 GROUT PLUG MATERIAL:**  Neat cement  Cement grout  Bentonite  Other Asphalt: 0-0.5'; Soil: 0.5-3'

Grout Plug Intervals: From 3 ft to 50 ft, From \_\_\_\_\_ ft to \_\_\_\_\_ ft, From \_\_\_\_\_ ft to \_\_\_\_\_ ft,

What is the nearest source of possible contamination:  
 Septic tank  Seepage pit  Fuel storage  Other (specify below) \_\_\_\_\_  
 Sewer lines  Pit privy  Fertilizer storage \_\_\_\_\_  
 Watertight sewer lines  Sewage lagoon  Insecticide storage \_\_\_\_\_  
 Lateral lines  Feed yard  Abandoned water well Direction from well? \_\_\_\_\_  
 Cess pool  Livestock pens  Oil well/Gas well How many feet? \_\_\_\_\_

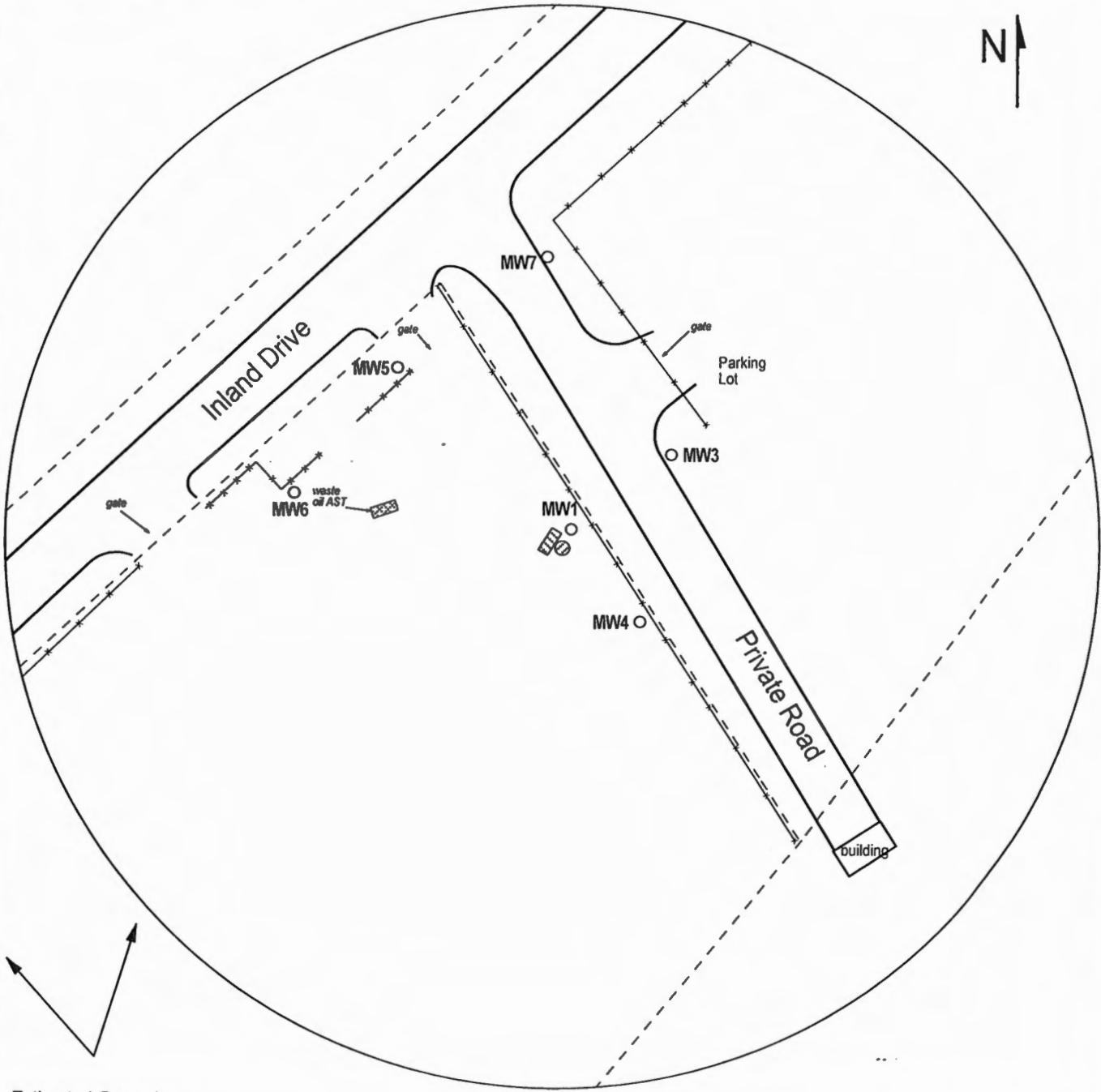
| FROM | TO  | PLUGGING MATERIALS | FROM | TO | PLUGGING MATERIALS |
|------|-----|--------------------|------|----|--------------------|
| 0    | 0.5 | Asphalt            |      |    |                    |
| 0.5  | 3   | Soil               |      |    |                    |
| 3    | 50  | Bentonite          |      |    |                    |
|      |     |                    |      |    |                    |
|      |     |                    |      |    |                    |
|      |     |                    |      |    |                    |
|      |     |                    |      |    |                    |
|      |     |                    |      |    |                    |
|      |     |                    |      |    |                    |
|      |     |                    |      |    |                    |

KDHE ID: The Asphalt Sales Company; A4-105-40483

**7 CONTRACTOR'S OR LANDOWNER'S CERTIFICATION:** This water well was plugged under my jurisdiction and was completed on (mo/day/year) 9/23/2021 and this record is true to the best of my knowledge and belief. Kansas Water Contractor's License No. 757. This Water Well Record was completed on (mo/day/year) 9/24/2021 under the business name of Larsen & Associates, Inc. By (signature) \_\_\_\_\_

Send one white copy to Kansas Department of Health & Environment, Geology Section, 1000 SW Jackson Street, Ste. 420, Topeka, KS 66612-1367. Send one copy to WATER WELL OWNER and retain one for your records  
 Visit us at <http://www.kdhcks.gov/waterwell/index.html> Telephone 785-296-5524.





NOTE: Figures exhibited within this report are only to be used within the context of this report. Placement of property lines, wells, structures, and roads is based on the available information from county appraiser maps, surveys, site visits, and/or previous vendor reports and should be considered approximate.



Estimated Groundwater Flow Direction

FIGURE 1 - SITE BASE MAP

**LEGEND:**

-  Approximate Location of Former AST
-  Approximate Location of Active AST
-  Approximate Location of Property Line
-  Plugged Monitoring Well

RECEIVED  
OCT 12 2021  
BUREAU OF WATER



**PROJECT:**  
The Asphalt Sales Company  
6901 Inland Dr.  
Kansas City, KS  
KDHE ID: A4-105-40483  
Date: 9/23/21



1311 E 25th St., Suite B (785) 841-8707 office  
Lawrence, KS 66046 (785) 865-4282 fax