

County: Wyandotte Fraction: SW SE NW NW Sec. 21 T. 11 S R. 25 E

CORRECTION(S) to WATER WELL COMPLETION RECORD Form WWC-5 (to rectify lacking or incorrect information)

Owner: Colgate-Palmolive I 20C

If location corrected, was listed as:

Location changed to:

Section-Township-Range: _____

Fraction (¼ calls): NW NW NW

SW SE NW NW

Other changes: Initial statements: Latitude and Longitude taken from plugging record

Changed to: Latitude 39.084561 Longitude -94.646679

Comments: _____

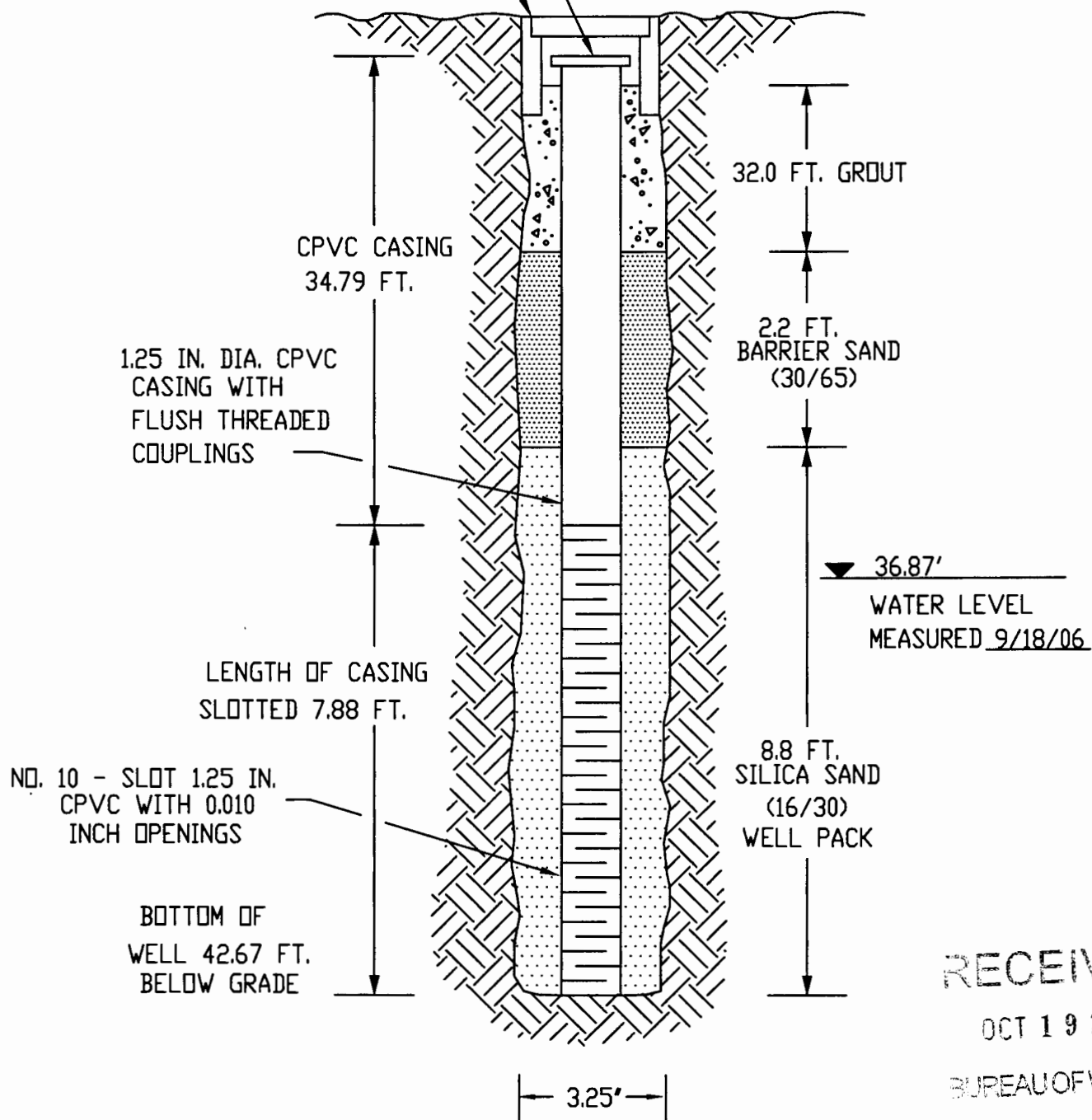
Verification method: Verified with LEOWEB and KGS mapper

Submitted by: _____ Initials: SH Date: 04-10-2019

Submitted by: ☒ Kansas Geological Survey, Data Resources Library, 1930 Constant Ave., Lawrence, KS 66047-3724
☐ Kansas Dept. of Health & Environment, Bureau of Water, 1000 SW Jackson, Suite 420, Topeka, KS 66612-1367

INSTRUCTIONS: Use typewriter or ball point pen. PLEASE PRESS FIRMLY and PRINT clearly. Please fill in blanks, underline or circle the correct answers. Send top three copies to Kansas Department of Health and Environment, Bureau of Water, Geology Section, 1000 SW Jackson St., Suite 420, Topeka, Kansas 66612-1367. Telephone 785-296-5522. Send one to WATER WELL OWNER and retain one for your records. Fee of \$5.00 for each constructed well.

LOCKING WATERTIGHT CAP
10 IN. STEEL PROTECTIVE COVER



NOT TO SCALE

RECEIVED

OCT 19 2006

BUREAU OF WATER

DATE INSTALLED 8/28/06

Burns &
McDonnell
SINCE 1898

MONITORING WELL I-20C
MONITORING WELL
CONSTRUCTION DIAGRAM
COLGATE PALMOLIVE
RAILCAR UNLOADING AREA
KANSAS CITY, KANSAS






MW-24

RECEIVED

OCT 19 2006

1994-1995

LEGEND

-  MONITORING WELL
 INJECTION WELLS
 INJECTION WELLS

OSAGE AVENUE



**Burns &
McDonnell**
SINCE 1898

SITE MAP
COLGATE PALMOLIVE
RAIL CAR UNLOADING AREA
KANSAS CITY, KANSAS