

**WATER WELL PLUGGING RECORD**

Form WWC-5P

KSA 82a-1212

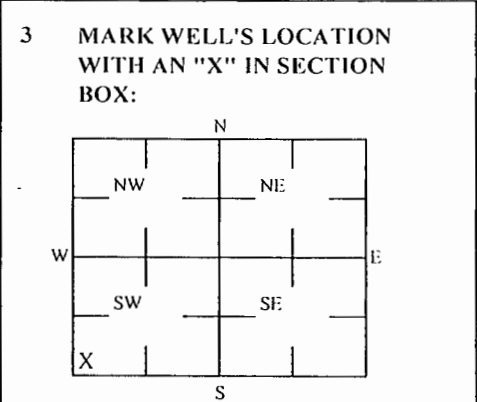
ID NO.

MW25

<b>1 LOCATION OF WATER WELL:</b> County: Wyandotte	Fraction SW¼ SW¼ SW¼ SW¼	Section Number 35	Township Number T 11 S	Range Number 25 <input checked="" type="checkbox"/> E <input type="checkbox"/> W
---	-----------------------------	----------------------	---------------------------	---

Street/Rural Address of Well Location; if unknown, distance & direction from nearest town or intersection: If at owner's address, check here <input type="checkbox"/> 4601 N. Rainbow Blvd., Kansas City KS	<b>Global Positioning Systems (GPS) information:</b> Latitude: N 39.04446° (in decimal degrees) Longitude: W 94.61119° (in decimal degrees) Elevation: NA Horizontal Datum <input type="checkbox"/> WGS84, <input type="checkbox"/> NAD83, <input checked="" type="checkbox"/> NAVD27 Collection Method: <input type="checkbox"/> GPS unit (Make/model: _____) <input type="checkbox"/> Digital Map/Photo, <input type="checkbox"/> Topographic Map <input type="checkbox"/> Land Survey Est. Accuracy: <input type="checkbox"/> <3 m, <input type="checkbox"/> 3-5 m, <input type="checkbox"/> 5-15 m, <input type="checkbox"/> >15 m
--	--

<b>2 WATER WELL OWNER: KDHE</b> RR#, St. Address, Box #: 1000 SW Jackson Blvd City, State ZIP Code: Topcka, KS 66612	
--	--



**4 DEPTH OF WELL** 28.75 ft. MW25

WELL'S STATIC WATER LEVEL \_\_\_\_\_ ft

WELL WAS USED AS:

<input type="checkbox"/> Domestic	<input type="checkbox"/> Public Water Supply	<input type="checkbox"/> Dewatering
<input type="checkbox"/> Irrigation	<input type="checkbox"/> Oil Field Water Supply	<input checked="" type="checkbox"/> Monitoring
<input type="checkbox"/> Feedlot	<input type="checkbox"/> Domestic (Lawn & Garden)	<input type="checkbox"/> Injection Well
<input type="checkbox"/> Industrial	<input type="checkbox"/> Air Conditioning	<input type="checkbox"/> Other _____

Was a chemical/bacteriological sample submitted to Department? Yes  No

**5 TYPE OF BLANK CASING USED:**

<input type="checkbox"/> Steel	<input type="checkbox"/> RMP (SR)	<input type="checkbox"/> Wrought	<input type="checkbox"/> Fiberglass	<input type="checkbox"/> Other (Specific below)
<input checked="" type="checkbox"/> PVC	<input type="checkbox"/> ABS	<input type="checkbox"/> Asbestos-Cement	<input type="checkbox"/> Concrete Tile	_____

Blank casing diameter 2 in. Was casing pulled? Yes  No  If yes, how much 2.50 ft  
 Casing height above or below land surface NA in.

**6 GROUT PLUG MATERIAL:**  Neat cement  Cement grout  Bentonite  Other Concrete: 0-0.75'; Soil: 0.75-3'

Grout Plug Intervals: From 3 ft to 28.75 ft, From \_\_\_\_\_ ft to \_\_\_\_\_ ft, From \_\_\_\_\_ ft to \_\_\_\_\_ ft,

What is the nearest source of possible contamination:

<input type="checkbox"/> Septic tank	<input type="checkbox"/> Seepage pit	<input checked="" type="checkbox"/> Fuel storage	<input type="checkbox"/> Other (specify below)
<input type="checkbox"/> Sewer lines	<input type="checkbox"/> Pit privy	<input type="checkbox"/> Fertilizer storage	_____
<input type="checkbox"/> Watertight sewer lines	<input type="checkbox"/> Sewage lagoon	<input type="checkbox"/> Insecticide storage	_____
<input type="checkbox"/> Lateral lines	<input type="checkbox"/> Feed yard	<input type="checkbox"/> Abandoned water well	Direction from well? _____
<input type="checkbox"/> Cess pool	<input type="checkbox"/> Livestock pens	<input type="checkbox"/> Oil well/Gas well	How many feet? _____

FROM	TO	PLUGGING MATERIALS	FROM	TO	PLUGGING MATERIALS
0	0.75	Concrete			
0.75	3	Soil			
3	28.75	Bentonite			

KDHE ID: Former Amoco; U4-105-14658

**7 CONTRACTOR'S OR LANDOWNER'S CERTIFICATION:** This water well was plugged under my jurisdiction and was completed on (mo/day/year) 5/14/22 and this record is true to the best of my knowledge and belief. Kansas Water... Contractor's License No. 757. This Water Well Record was completed on (mo/day/year) 5/17/22 under the business name of Larsen & Associates, Inc. By (signature) \_\_\_\_\_

Send one white copy to Kansas Department of Health & Environment, Geology Section, 1000 SW Jackson Street, 420 Topcka, KS 66612-1367. Send one copy to WATER WELL OWNER and retain one for your records. Visit us at <http://www.kdheks.gov/waterwell/index.html> Telephone 785-296-5524.

NOTE: Figures exhibited within this report are only to be used within the context of this report. Placement of property lines, wells, structures, and roads is based on the available information from county appraiser maps, surveys, site visits, and/or previous vendor reports and should be considered approximate.

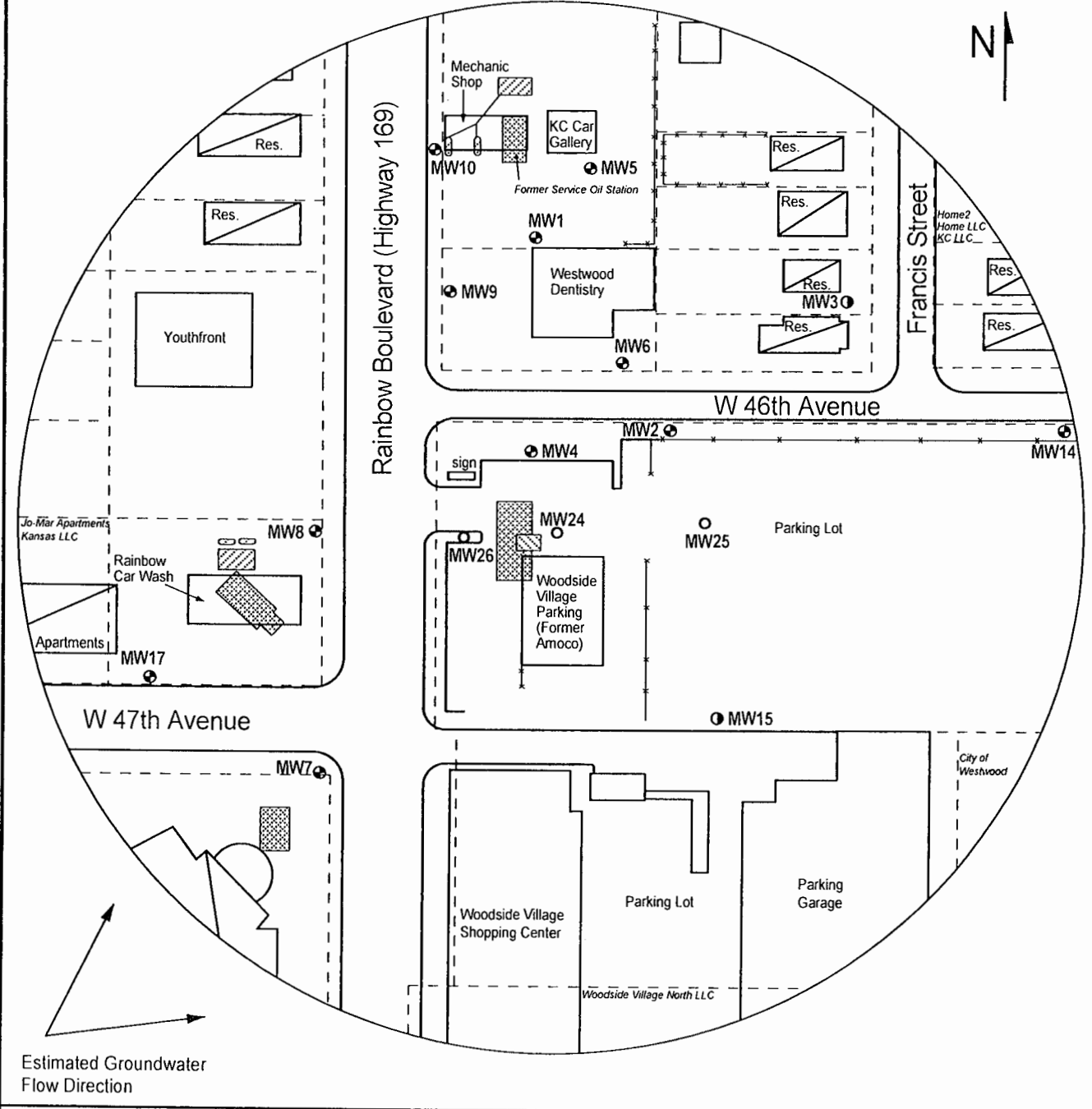


FIGURE 1 - 350 FT RADIUS AREA BASE MAP











**larsen**  
& ASSOCIATES, INC.

1311 E 25th St., Suite B (785) 841-8707 office  
Lawrence, KS 66046 (785) 865-4282 fax

**PROJECT:**  
Former Amoco  
4601 N. Rainbow Blvd.  
Kansas City, KS  
KDHE ID: U4-105-14658  
Date: May 12 & 14, 2022

0 100 ft

**LEGEND:**

-  Approximate Location of Former UST Basins, Pump Islands, & Product Lines
-  Approximate Location of Suspected Former UST Basin
-  Former Filling Stations from Sanborn Map (1963)
-  Building with Basement
-  Approximate Location of Property Line
-  Plugged Monitoring Well (Former Amoco U4-105-14658)
-  Monitoring Well (Service Oil U4-105-10370)
-  Destroyed Well

NOTE: Location of off-site former product lines is unknown.