

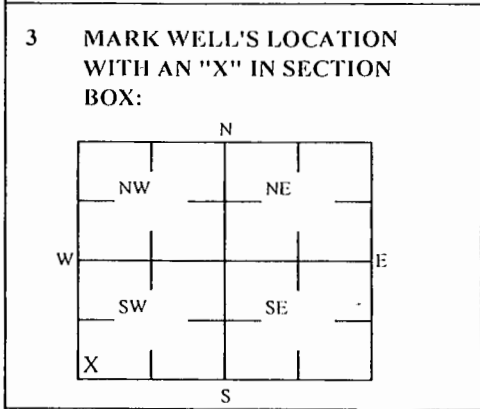
1 LOCATION OF WATER WELL: County: Johnson	Fraction	Section Number	Township Number	Range Number
	SW¼ SW¼ SW¼ SW¼	26	T 13 S	23 <input checked="" type="checkbox"/> E <input type="checkbox"/> W

Street/Rural Address of Well Location; if unknown, distance & direction from nearest town or intersection: If at owner's address, check here
202 N Parker, Olathe KS

Global Positioning Systems (GPS) information:
 Latitude: 38.88413 (in decimal degrees)
 Longitude: 94.83424 (in decimal degrees)
 Elevation: NA
 Horizontal Datum WGS84, NAD83, NAVD27
 Collection Method:

2 WATER WELL OWNER: Star Fuel Centers, Inc.
 RR#, St. Address, Box #: 7415 W 130th St., Suite 100
 City, State ZIP Code: Overland Park, KS 66213

GPS unit (Make/model: _____)
 Digital Map/Photo, Topographic Map Land Survey
 Est. Accuracy: <3 m, 3-5 m, 5-15 m, >15 m



4 DEPTH OF WELL 12.28 ft. MW2
 WELL'S STATIC WATER LEVEL _____ ft
 WELL WAS USED AS:
 Domestic Public Water Supply Dewatering
 Irrigation Oil Field Water Supply Monitoring
 Feedlot Domestic (Lawn & Garden) Injection Well
 Industrial Air Conditioning Other _____
 Was a chemical/bacteriological sample submitted to Department? Yes No

5 TYPE OF BLANK CASING USED:
 Steel RMP (SR) Wrought Fiberglass Other (Specific below)
 PVC ABS Asbestos-Cement Concrete Tile
 Blank casing diameter 2 in. Was casing pulled? Yes No If yes, how much 12.28 ft
 Casing height above or below land surface NA in.

6 GROUT PLUG MATERIAL: Neat cement Cement grout Bentonite Other Soil: 0-3'
 Grout Plug Intervals: From 3 ft to 12.28 ft, From _____ ft to _____ ft, From _____ ft to _____ ft
 What is the nearest source of possible contamination:
 Septic tank Seepage pit Fuel storage Other (specify below)
 Sewer lines Pit privy Fertilizer storage
 Watertight sewer lines Sewage lagoon Insecticide storage
 Lateral lines Feed yard Abandoned water well Direction from well? _____
 Cess pool Livestock pens Oil well/Gas well How many feet? _____

FROM	TO	PLUGGING MATERIALS	FROM	TO	PLUGGING MATERIALS
0	3	Soil			
3	12.28	Bentonite			

KDIHE ID: 7-11/Star Fuel #404; U4-046-15163

7 CONTRACTOR'S OR LANDOWNER'S CERTIFICATION: This water well was plugged under my jurisdiction and was completed on (mo/day/year) 5/14-15/22 and this record is true to the best of my knowledge and belief. Kansas Water Contractor's License No. 757. This Water Well Record was completed on (mo/day/year) 5/17/22 under the business name of Larsen & Associates, Inc. By (signature) _____

Send one white copy to Kansas Department of Health & Environment, Geology Section, 1000 SW Jackson Street, Ste. 420, Topeka, KS 66612-1367. Send one copy to WATER WELL OWNER and retain one for your records
 Visit us at <http://www.kdheks.gov/waterwell/index.html> Telephone 785-296-5524.

NOTE: Figures exhibited within this report are only to be used within the context of this report. Placement of property lines, wells, structures, and roads is based on the available information from county appraiser maps, surveys, site visits, and/or previous vendor reports and should be considered approximate.

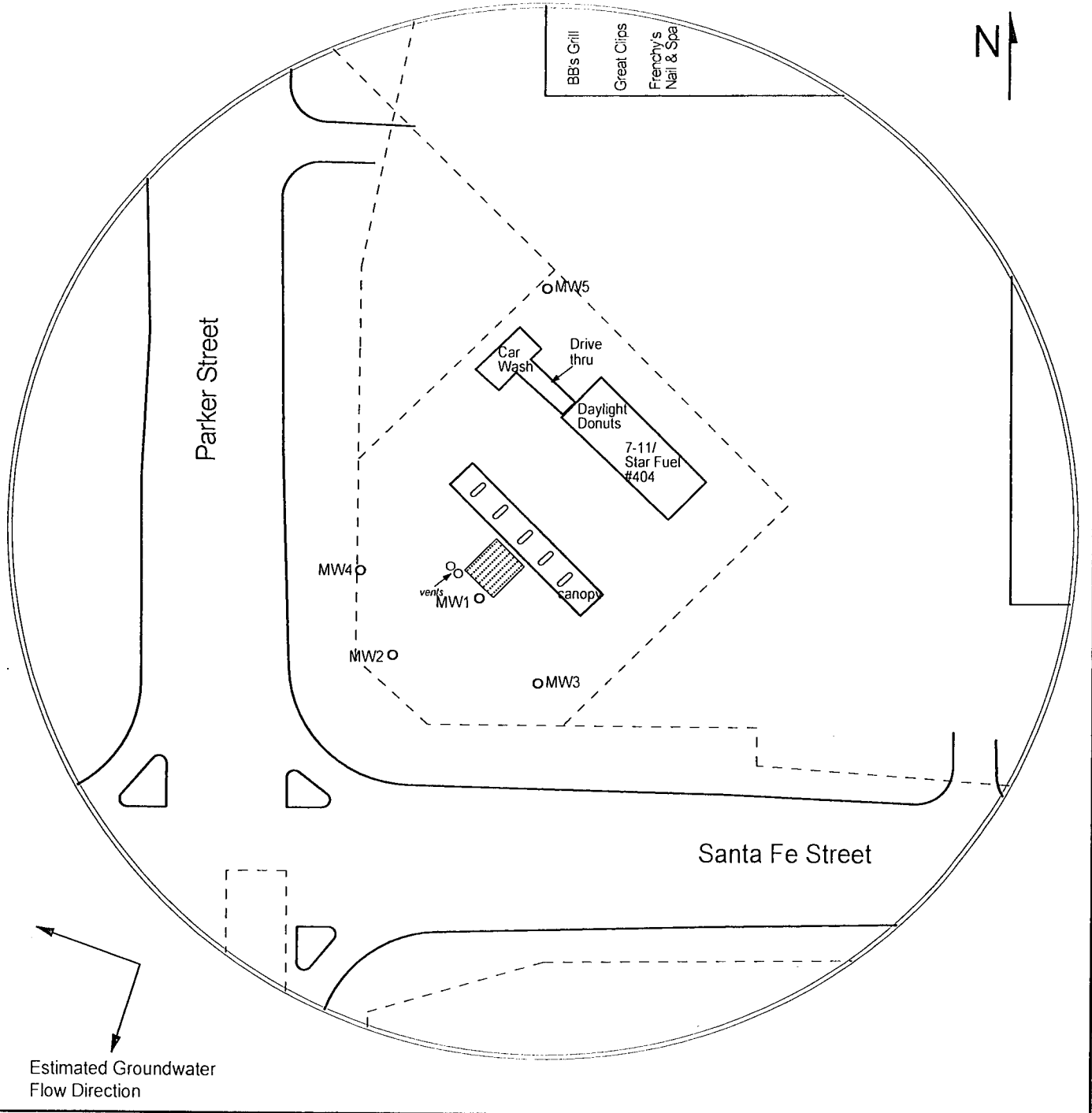






FIGURE 1 - 350 FT RADIUS AREA BASE MAP



PROJECT:
 7-11/Star Fuel #404
 202 N. Parker
 Olathe, KS
 KDHE ID: U4-046-15163
 Date: May 14, 15, & 17, 2022

- LEGEND:**
-  Approximate Location of Active UST Basin & Pump Islands
 -  Approximate Location of Property Line
 -  Plugged Monitoring Well

1311 E 25th St. Suite B 785-841-8707 office
 Lawrence, KS 66046 785-865-4282 fax



NOTE: Utility depths, heights and locations are approximate.