

MW4

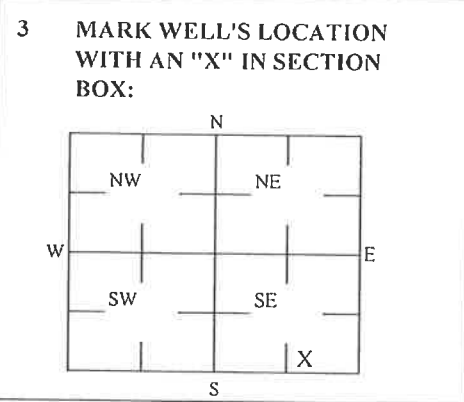
1 LOCATION OF WATER WELL: Fraction NW 1/4 SW 1/4 SE 1/4 SE 1/4 Section Number 19 Township Number T 13 S Range Number 24 E W

County: Johnson
 Street/Rural Address of Well Location; if unknown, distance & direction from nearest town or intersection: If at owner's address, check here:
 1102 N Rogers, Olathe, KS

Global Positioning Systems (GPS) information:
 Latitude: 38.89941 (in decimal degrees)
 Longitude: 94.78340 (in decimal degrees)
 Elevation: NA
 Horizontal Datum WGS84, NAD83, NAD27
 Collection Method:

2 WATER WELL OWNER: KDHE
 RR#, St. Address, Box #: 1000 SW Jackson Blvd
 City, State ZIP Code: Topeka, KS 66612

GPS unit (Make/model): _____
 Digital Map/Photo, Topographic Map Land Survey
 Est. Accuracy: <3 m, 3-5 m, 5-15 m, >15 m



4 DEPTH OF WELL 14.9 ft. MW4
 WELL'S STATIC WATER LEVEL NA ft
 WELL WAS USED AS:
 Domestic Public Water Supply Dewatering
 Irrigation Oil Field Water Supply Monitoring
 Feedlot Domestic (Lawn & Garden) Injection Well
 Industrial Air Conditioning Other _____
 Was a chemical/bacteriological sample submitted to Department? Yes No

5 TYPE OF BLANK CASING USED:
 Steel RMP (SR) Wrought Fiberglass Other (Specific below)
 PVC ABS Asbestos-Cement Concrete Tile
 Blank casing diameter 2 in. Was casing pulled? Yes No If yes, how much 3'
 Casing height above or below land surface NA in.

6 GROUT PLUG MATERIAL: Neat cement Cement grout Bentonite Other Asphalt: 0-0.5'; Soil: 0.5-3'
 Grout Plug Intervals: From 3 ft to 14.9 ft, From _____ ft to _____ ft, From _____ ft to _____ ft.
 What is the nearest source of possible contamination:
 Septic tank Seepage pit Fuel storage Other (specify below)
 Sewer lines Pit privy Fertilizer storage
 Watertight sewer lines Sewage lagoon Insecticide storage
 Lateral lines Feed yard Abandoned water well
 Cess pool Livestock pens Oil well/Gas well
 Direction from well? _____
 How many feet? _____

FROM	TO	PLUGGING MATERIALS	FROM	TO	PLUGGING MATERIALS
0	0.5	Asphalt			
0.5	3	Soil			
3	14.9	Bentonite			

KDHE ID: Budget Rental Car; U4-046-11310

7 CONTRACTOR'S OR LANDOWNER'S CERTIFICATION: This water well was plugged under my jurisdiction and was completed on (mo/day/year) 10/21/2021 and this record is true to the best of my knowledge and belief. Kansas Water Contractor's License No. 757. This Water Well Record was completed on (mo/day/year) 10/25/2021 under the business name of Larsen & Associates, Inc. By (signature) _____

Send one white copy to Kansas Department of Health & Environment, Geology Section, 1000 SW Jackson Street, Ste. 420, Topeka, KS 66612-1367. Send one copy to WATER WELL OWNER and retain one for your records
 Visit us at <http://www.kdheks.gov/waterwell/index.html> Telephone 785-296-5524.

NOTE: Figures exhibited within this report are only to be used within the context of this report. Placement of property lines, wells, structures, and roads is based on the available information from county appraiser maps, surveys, site visits, and/or previous vendor reports and should be considered approximate.

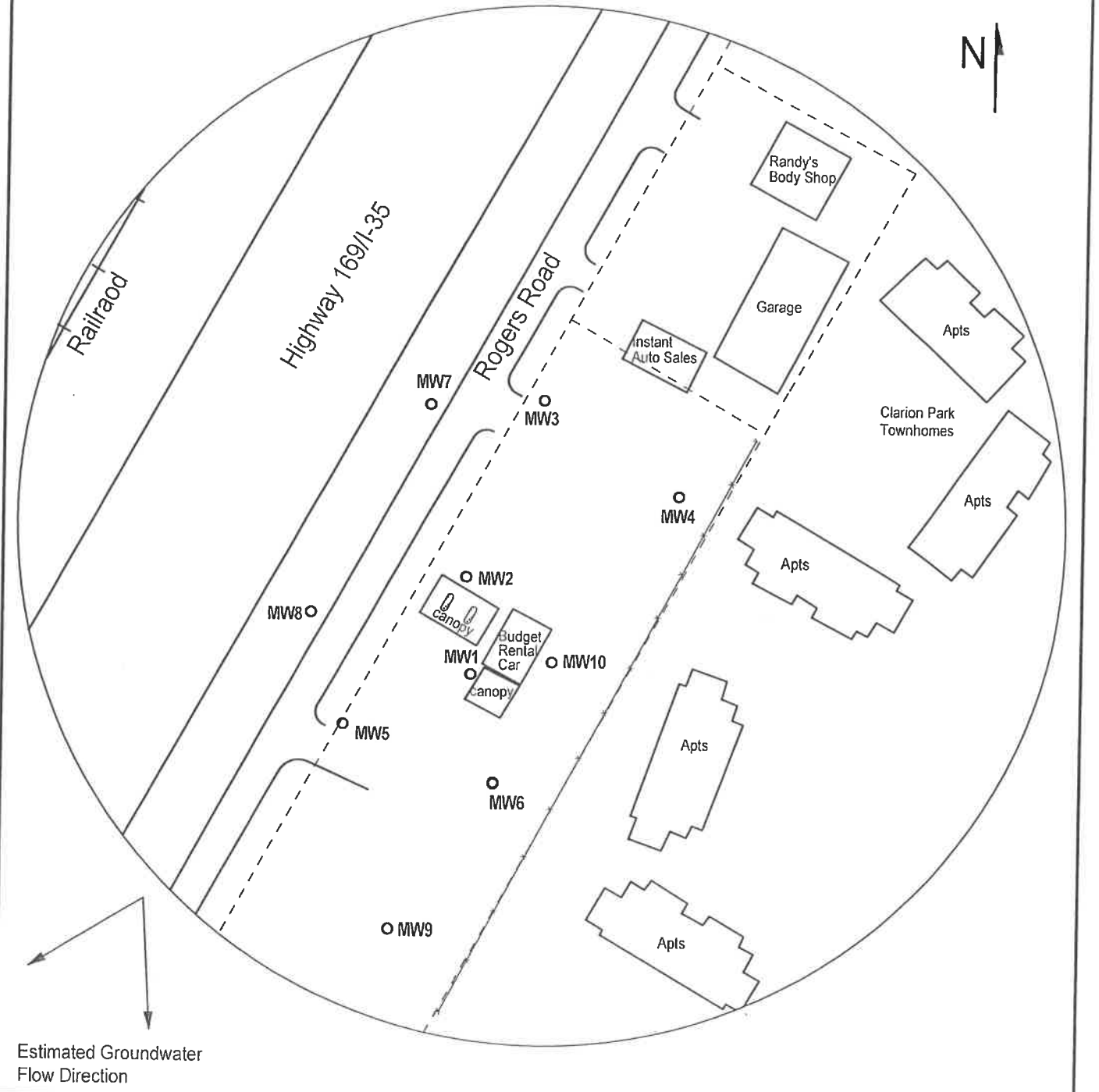



FIGURE 1 - 350 FT RADIUS AREA BASE MAP

- LEGEND:**
- ⊗ Possible Location of Former Pump Islands
 - - - - Approximate Location of Property Line
 - Plugged Monitoring Well



PROJECT:
 Budget Rental Car
 1102 N Rogers Rd
 Olathe, KS
 KDHE ID: U4-046-11310
 Date: 10/21/21



1311 E 25th St., Suite B (785) 841-8707 office
 Lawrence, KS 66046 (785) 865-4282 fax

NOTE: The location of the UST basin & product lines is unknown.