

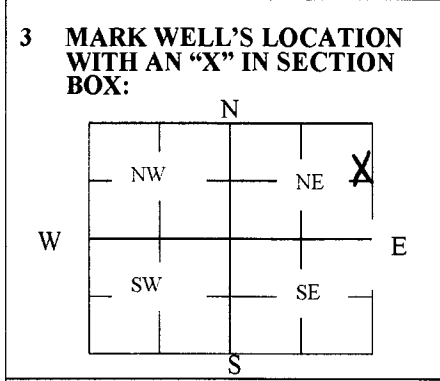
1 LOCATION OF WATER WELL: Fraction 1/4 SE 1/4 NE 1/4 NE 1/4 Section Number 3 Township Number T 14 S Range Number 23 E W
 County: Johnson

Street/Rural Address of Well Location; if unknown, distance & direction from nearest town or intersection: If at owner's address, check here 1001 W. Old 56 Highway Olathe, KS 66061

Global Positioning Systems (GPS) information:
 Latitude: 38.86533 (in decimal degrees)
 Longitude: -94.83530 (in decimal degrees)
 Elevation: 1052.10
 Horizontal Datum: WGS84, NAD83, NAD27
 Collection Method:

2 WATER WELL OWNER: Northrop Gunman
 RR#, St. Address, Box #: 1480 Century Park East
 City, State ZIP Code: Los Angeles CA 90067

GPS unit (Make/Model: Garmin etrek)
 Digital Map/Photo, Topographic Map, Land Survey
 Est. Accuracy: < 3 m, 3-5 m, 5-15 m, > 15 m



4 DEPTH OF WELL 25 ft.
 WELL'S STATIC WATER LEVEL _____ ft.
 WELL WAS USED AS:

Domestic Public Water Supply Dewatering
 Irrigation Oil Field Water Supply Monitoring MW-14
 Feedlot Domestic (Lawn & Garden) Injection Well
 Industrial Air Conditioning Other _____

Was a chemical/bacteriological sample submitted to Department? Yes No

5 TYPE OF BLANK CASING USED:

Steel RMP (SR) Wrought Fiberglass Other (Specify below)
 PVC ABS Asbestos-Cement Concrete Tile

Blank casing diameter 2 in. Was casing pulled? Yes No If yes, how much all
 Casing height above or below land surface -6 in.

6 GROUT PLUG MATERIAL: Neat cement Cement grout Bentonite Other Top Soil/Concrete

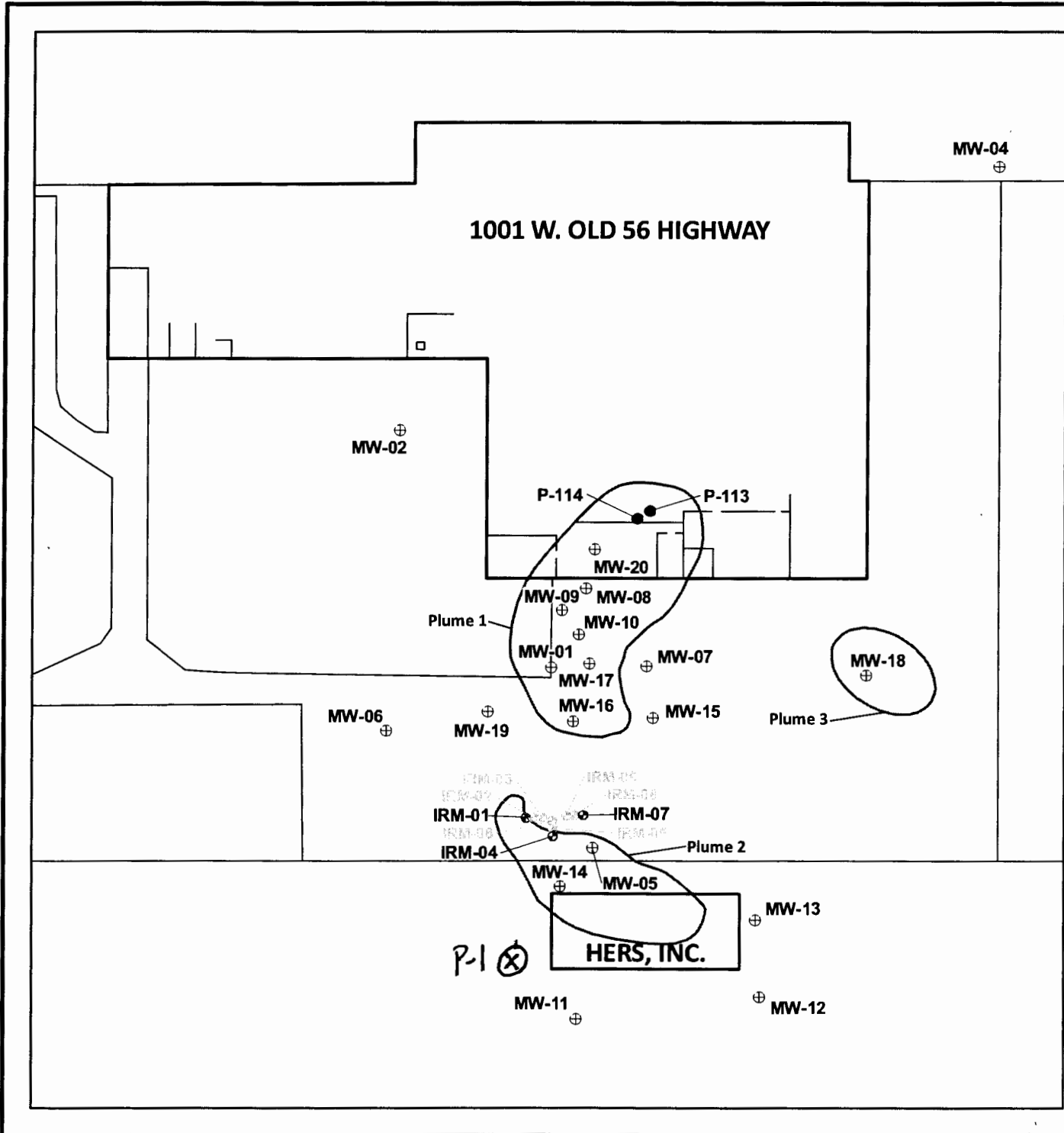
Grout Plug Intervals: From 0 ft. to 3 ft., From 3 ft. to 25 ft., From _____ ft. to _____ ft.

What is the nearest source of possible contamination:


Septic tank Seepage pit Fuel storage Other (specify below) _____
 Sewer lines Pit privy Fertilizer storage unknown _____
 Watertight sewer lines Sewage lagoon Insecticide storage _____
 Lateral lines Feedyard Abandoned water well Direction from well? unknown
 Cess pool Livestock pens Oil well/Gas well How many feet? unknown

FROM	TO	PLUGGING MATERIALS	FROM	TO	PLUGGING MATERIALS
0	3	Concrete			
3	25	Bentonite			

7 CONTRACTOR'S OR LANDOWNER'S CERTIFICATION: This water well was plugged under my jurisdiction and was completed on (mo/day/year) 02/27/2018 and this record is true to the best of my knowledge and belief. Kansas Water Well Contractor's License No. 710. This Water Well Record was completed on (mo/day/year) 02/28/2018 under the business name of Below Ground Surface, Inc. by (signature) Craig R. Hew



- ⊕ Permanent Monitoring Well
- Piezometer
- ⊕ IRM Test Well
- ⊕ Abandoned IRM Test Well
- ⊕ Groundwater Plume Boundary



AECOM

VOC Groundwater Plume Map

Cresticon, Inc.
Former Cresticon Twin City Tool Facility



Figure 4