

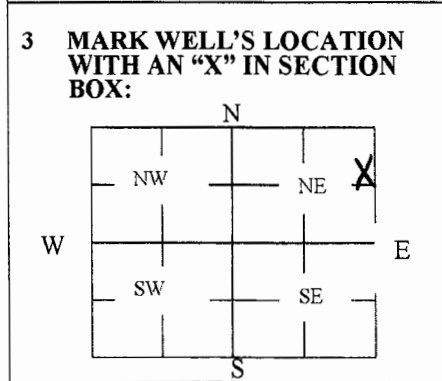
1 LOCATION OF WATER WELL: Fraction 1/4 SE 1/4 NE 1/4 NE 1/4 Section Number 3 Township Number T 14 S Range Number 23 E W
 County: Johnson

Street/Rural Address of Well Location; if unknown, distance & direction from nearest town or intersection: If at owner's address, check here 1001 W. Old 56 Highway Olathe, KS 66061
Inside Bldg.

Global Positioning Systems (GPS) information:
 Latitude: 38.86627 (in decimal degrees)
 Longitude: -94.83569 (in decimal degrees)
 Elevation: _____
 Horizontal Datum: WGS84, NAD83, NAD27
 Collection Method: _____

2 WATER WELL OWNER: Northrop Gunman RR#, St. Address, Box #: 1480 Century Park East City, State ZIP Code: Los Angeles CA 90067

GPS unit (Make/Model: Garmin etrek)
 Digital Map/Photo, Topographic Map, Land Survey
 Est. Accuracy: < 3 m, 3-5 m, 5-15 m, > 15 m



4 DEPTH OF WELL 30 ft.
 WELL'S STATIC WATER LEVEL _____ ft.
 WELL WAS USED AS:
 Domestic Irrigation Feedlot Industrial
 Public Water Supply Oil Field Water Supply Domestic (Lawn & Garden) Air Conditioning
 Dewatering Monitoring Injection Well Other _____ **P-113**
 Was a chemical/bacteriological sample submitted to Department? Yes No

5 TYPE OF BLANK CASING USED:
 Steel RMP (SR) Wrought Fiberglass Other (Specify below)
 PVC ABS Asbestos-Cement Concrete Tile
 Blank casing diameter 1.5 in. Was casing pulled? Yes No If yes, how much Top 3 feet removed
 Casing height above or below land surface -6 in.

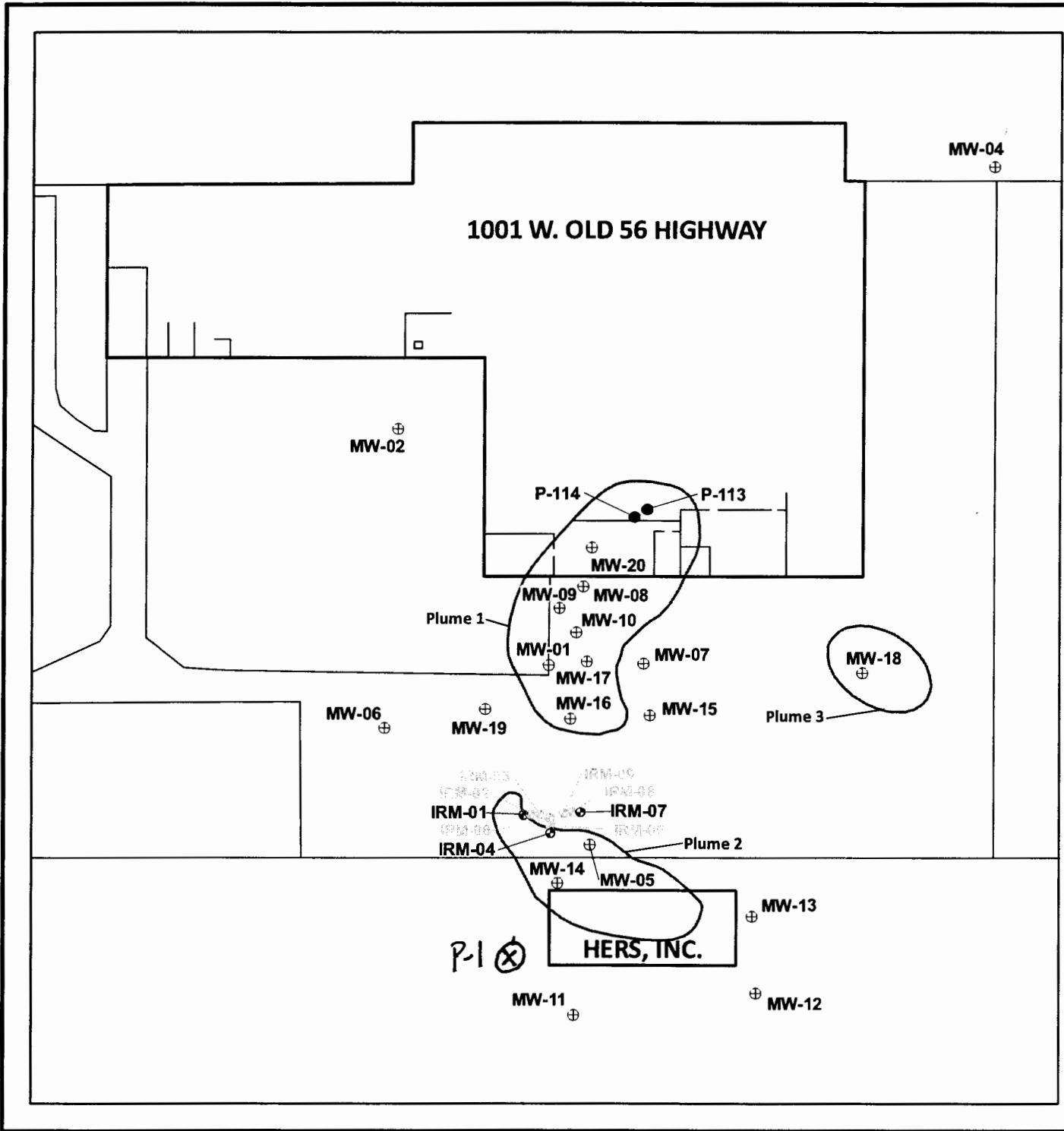
6 GROUT PLUG MATERIAL: Neat cement Cement grout Bentonite Other Top Soil/Concrete
 Grout Plug Intervals: From 0 ft. to 3 ft., From 3 ft. to 30 ft., From _____ ft. to _____ ft.






What is the nearest source of possible contamination:
 Septic tank Sewer lines Watertight sewer lines Lateral lines Cess pool
 Seepage pit Pit privy Sewage lagoon Feedyard Livestock pens
 Fuel storage Fertilizer storage Insecticide storage Abandoned water well Oil well/Gas well
 Other (specify below) unknown
 Direction from well? unknown
 How many feet? unknown

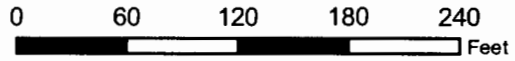
FROM	TO	PLUGGING MATERIALS	FROM	TO	PLUGGING MATERIALS
0	3	Concrete			
3	30	Bentonite			

7 CONTRACTOR'S OR LANDOWNER'S CERTIFICATION: This water well was plugged under my jurisdiction and was completed on (mo/day/year) 02/27/2018 and this record is true to the best of my knowledge and belief. Kansas Water Well Contractor's License No. 710. This Water Well Record was completed on (mo/day/year) 02/28/2018 under the business name of Below Ground Surface, Inc. by (signature) Craig R. Hew

Send one white copy to Kansas Department of Health & Environment, Geology Section, 1000 SW Jackson Street, Ste. 420, Topeka, KS 66612-1367. Send one copy to WATER WELL OWNER and retain one for your records.
 Visit us at <http://www.kdheks.gov/waterwell/index.html> Telephone 785-296-5524.



-  Permanent Monitoring Well
-  Piezometer
-  IRM Test Well
-  Abandoned IRM Test Well
-  Groundwater Plume Boundary



AECOM

VOC Groundwater Plume Map

Cresticon, Inc.
Former Cresticon Twin City Tool Facility



Figure 4