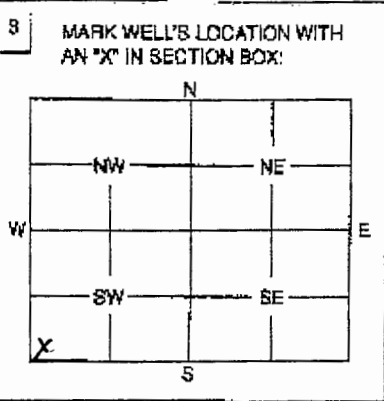


1 LOCATION OF WATER WELL: Fraction $\frac{1}{4}$ $\frac{1}{4}$ SW $\frac{1}{4}$ Section Number 1 Township Number 17 Range Number 10 EW

Distance and direction from nearest town or city street address of well if located within city?
6mi NORTH OF AMERICUS EAST SIDE OF ROAD

2 WATER WELL OWNER: DAVID FREDRIKSON
22630 S. CARLSON RD.
 RR #, St. Address, Box #: OSAGE CITY, KS 66523
 City, State, ZIP Code: Board of Agriculture, Division of Water Resources
 Application Number:



4 DEPTH OF WELL 13' ft.
 WELL'S STATIC WATER LEVEL 2' ft.
 WELL WAS USED AS:
 1 Domestic 5 Public Water Supply 9 Dewatering
 2 Irrigation 6 Oil Field Water Supply 10 Monitoring Well
 3 Feedlot 7 Domestic (Lawn & Garden) 11 Injection Well
 4 Industrial 8 Air Conditioning 12 Other

Was a chemical / bacteriological sample submitted to Department? Yes No
 If yes, mo/day/yr sample was submitted

Water Well Disinfected: Yes No

5 TYPE OF BLANK CASING USED:
 1 Steel 3 RMP (SR) 5 Wrought 7 Fiberglass 8 Other (Specify below) HAND DUC STONE LINED
 2 PVC 4 ABS 6 Asbestos-Cement 8 Concrete Tile

Blank casing diameter 36" in. Was casing pulled? Yes No If yes, how much 4'
 Casing height above or below land surface in.

6 GROUT PLUG MATERIAL: 1 Neat cement 2 Cement grout 3 Bentonite 4 Other
 Grout Plug Intervals: From 1 ft. to 3 ft., From ft. to ft., From to ft.

What is the nearest source of possible contamination:
 1 Septic tank 8 Seepage pit 11 Fuel storage 16 Other (specify below)
 2 Sewer lines 7 Pit privy 12 Fertilizer storage
 3 Watertight sewer lines 8 Sewage lagoon 13 Insecticide storage
 4 Lateral lines 9 Feedyard 14 Abandoned water well
 5 Cess pool 10 Livestock pens 15 Oil well/Gas well

Direction from well? SOUTH How many feet? 10'

FROM	TO	PLUGGING MATERIALS
0	1'	TOPSOIL
1'	2 3'	BERITONITE
3'	13'	GRAVEL

7 CONTRACTOR'S OF LANDOWNER'S CERTIFICATION: This water well was plugged under my jurisdiction and was completed on (mo/day/year) 7-2-10 and this record is true to the best of my knowledge and belief. Kansas Water Well Contractor's License No. This Water Well Record was completed on (mo/day/year) by (signature) David Fredrikson under the business name of White

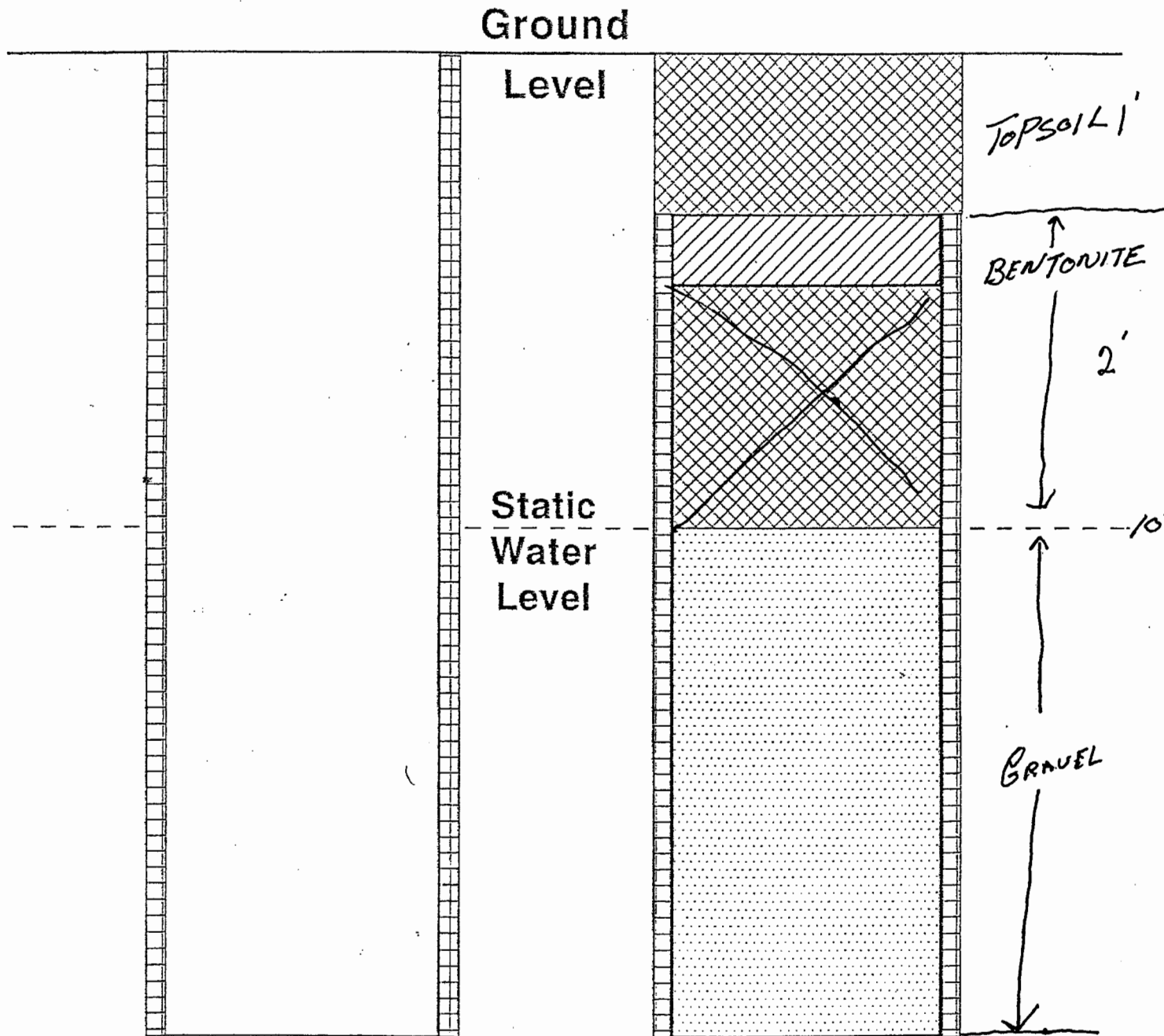
INSTRUCTIONS: Use typewriter or ball point pen. Please press firmly and print clearly. Please fill in blanks, underline or circle the correct answers. Send top three copies to Kansas Department of Health and Environment, Bureau of Water, Geology Section, 1000 SW Jackson St., Ste. 420, Topeka, Kansas 66612-1367. Telephone: 785/296-5522. Send one to Water Well Owner and retain one for your records.

White

Plugging of a Dug Well

BEFORE

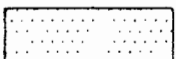
AFTER



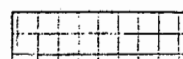
Clay



Grout



Sand & Gravel



Brick or Rock

RECEIVED
JUL 13 2010
KS GEO SURVEY