

WATER WELL RECORD Form WWC-5

Original Record Correction Change in Well Use

Division of Water Resources App. No.

Well ID

| | | | | |
|--|---------------------------------|----------------------|---------------------------|---|
| 1 LOCATION OF WATER WELL: County: Lyon | Fraction NW ¼ NE ¼ NE ¼ SW ¼ | Section Number 10 | Township Number T 19 S | Range Number R 11 <input checked="" type="checkbox"/> E <input type="checkbox"/> W |
|--|---------------------------------|----------------------|---------------------------|---|

| | |
|---|--|
| 2 WELL OWNER: Last Name: Chevron Environmental Management Company Business: Chevron Environmental Management Company Address: 4800 Fournace Place Address: City: Bellaire State: TX ZIP: 77401 | Street or Rural Address where well is located (if unknown, distance and direction from nearest town or intersection): If at owner's address, check here: <input type="checkbox"/> Former Chevron Station (CVS Pharmacy #10294) 12th and Merchant St. Emporia, KS 66801 |
|---|--|

3 LOCATE WELL WITH "X" IN SECTION BOX:
N

| | | |
|--------|--------|---|
| | | |
| --NW-- | --NE-- | |
| W | X | E |
| --SW-- | --SE-- | |
| | S | |

1 mile

4 DEPTH OF COMPLETED WELL: 23 ft.
Depth(s) Groundwater Encountered: 1) ft.
2) ft. 3) ft., or 4) Dry Well
WELL'S STATIC WATER LEVEL: 22.43 ft.
 below land surface, measured on (mo-day-yr).....
 above land surface, measured on (mo-day-yr).....
Pump test data: Well water was ft.
after hours pumping gpm
Well water was ft.
after hours pumping gpm
Estimated Yield: gpm
Bore Hole Diameter: 8.25 in. to 23.0 ft. and
..... in. to ft.

5 Latitude: 38.41220 (decimal degrees)
Longitude: 96.18222 (decimal degrees)
Horizontal Datum: WGS 84 NAD 83 NAD 27
Source for Latitude/Longitude:
 GPS (unit make/model:)
(WAAS enabled? Yes No)
 Land Survey Topographic Map
 Online Mapper:

6 Elevation: 1163.36 ft. Ground Level TOC
Source: Land Survey GPS Topographic Map
 Other

7 WELL WATER TO BE USED AS:

| | | |
|--|--|---|
| 1. Domestic: <input type="checkbox"/> Household <input type="checkbox"/> Lawn & Garden <input type="checkbox"/> Livestock | 5. <input type="checkbox"/> Public Water Supply: well ID | 10. <input type="checkbox"/> Oil Field Water Supply: lease |
| 2. <input type="checkbox"/> Irrigation | 6. <input type="checkbox"/> Dewatering: how many wells? | 11. Test Hole: well ID |
| 3. <input type="checkbox"/> Feedlot | 7. <input type="checkbox"/> Aquifer Recharge: well ID | <input type="checkbox"/> Cased <input type="checkbox"/> Uncased <input type="checkbox"/> Geotechnical |
| 4. <input type="checkbox"/> Industrial | 8. <input checked="" type="checkbox"/> Monitoring: well ID MW-2 | 12. Geothermal: how many bores? |
| | 9. Environmental Remediation: well ID | a) Closed Loop <input type="checkbox"/> Horizontal <input type="checkbox"/> Vertical |
| | <input type="checkbox"/> Air Sparge <input type="checkbox"/> Soil Vapor Extraction | b) Open Loop <input type="checkbox"/> Surface Discharge <input type="checkbox"/> Inj. of Water |
| | <input type="checkbox"/> Recovery <input type="checkbox"/> Injection | 13. <input type="checkbox"/> Other (specify): |

Was a chemical/bacteriological sample submitted to KDHE? Yes No If yes, date sample was submitted:

Water well disinfected? Yes No

8 TYPE OF CASING USED: Steel PVC Other CASING JOINTS: Glued Clamped Welded Threaded
Casing diameter 2 in. to 8 ft., Diameter in. to ft., Diameter in. to ft.
Casing height above land surface 0 in. Weight lbs./ft. Wall thickness or gauge No. **Sched. 40**.....

TYPE OF SCREEN OR PERFORATION MATERIAL:
 Steel Stainless Steel Fiberglass PVC Other (Specify)

Brass Galvanized Steel Concrete tile None used (open hole)

SCREEN OR PERFORATION OPENINGS ARE:
 Continuous Slot Mill Slot Gauze Wrapped Torch Cut Drilled Holes Other (Specify)

Louvered Shutter Key Punched Wire Wrapped Saw Cut None (Open Hole)

SCREEN-PERFORATED INTERVALS: From 8 ft. to 23 ft., From ft. to ft., From ft. to ft.

GRAVEL PACK INTERVALS: From 6 ft. to 23 ft., From ft. to ft., From ft. to ft.

9 GROUT MATERIAL: Neat cement Cement grout Bentonite Other

Grout Intervals: From 2 ft. to 6 ft., From ft. to ft., From ft. to ft.

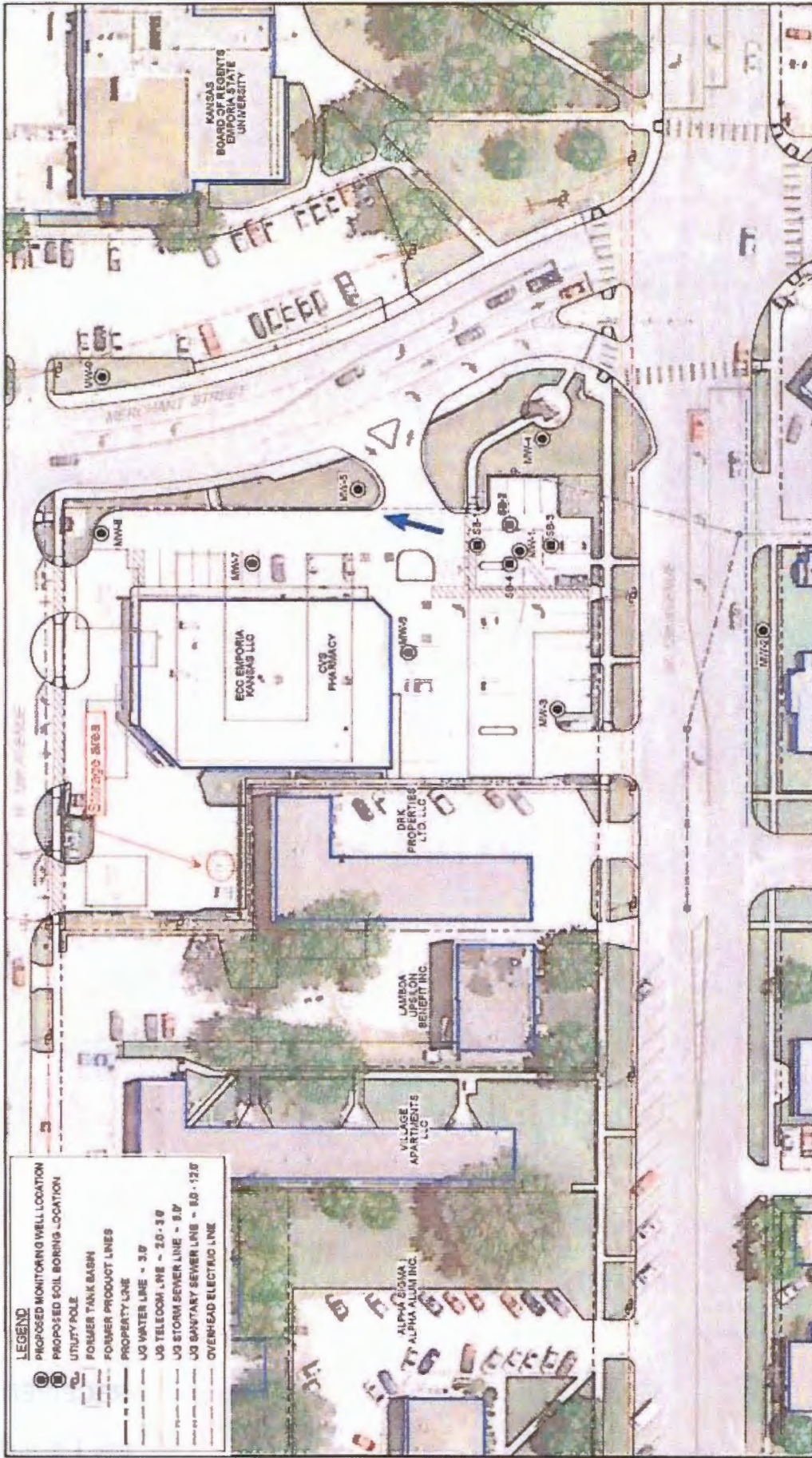
Nearest source of possible contamination:
 Septic Tank Lateral Lines Pit Privy Livestock Pens Insecticide Storage
 Sewer Lines Cess Pool Sewage Lagoon Fuel Storage Abandoned Water Well
 Watertight Sewer Lines Seepage Pit Feedyard Fertilizer Storage Oil Well/Gas Well
 Other (Specify)

Direction from well? **North** Distance from well? **150** ft.

| 10 FROM | TO | LITHOLOGIC LOG | FROM | TO | LITHO. LOG (cont.) or PLUGGING INTERVALS |
|---------|----|---|------|----|---|
| 0 | 5 | Silty clay, dark-gray to black highly plastic, w/abundant organic matter, moist | 20 | 23 | rock fragments, moist, no odor Shale bedrock |
| 5 | 10 | Silty clay, brown medium plasticity, with rock fragments and organic material | | | |
| | | moist, no odor | | | |
| 10 | 12 | Silty clay, brown, medium plasticity, w/ organic matter, wet at 11', no odor | | | |
| 12 | 20 | Silty clay, brown to red-brown, medium plasticity, w/ organic matter & increasing | | | |

Notes:

11 CONTRACTOR'S OR LANDOWNER'S CERTIFICATION: This water well was constructed, reconstructed, or plugged under my jurisdiction and was completed on (mo-day-year) **3-1-2017**..... and this record is true to the best of my knowledge and belief. Kansas Water Well Contractor's License No. **759**..... This Water Well Record was completed on (mo-day-year) **3-30-2017**..... under the business name of **RAZEK Environmental, LLC**..... Signature *[Signature]*





111004102
May 17, 2019

CVS PHARMACY STORE #10294
(CHEYRON #873004) US-058-14616
12th AVENUE & MERCHANT STREET, EMPORIA, KANSAS



SITE PLAN *Lyon County*

Figure 2



DATE: 05/17/19 11:04 AM
DRAWN BY: J. B. BROWN
CHECKED BY: J. B. BROWN
SCALE: AS SHOWN
PROJECT: CVS PHARMACY STORE #10294
SHEET: 1 OF 1