

-revised-

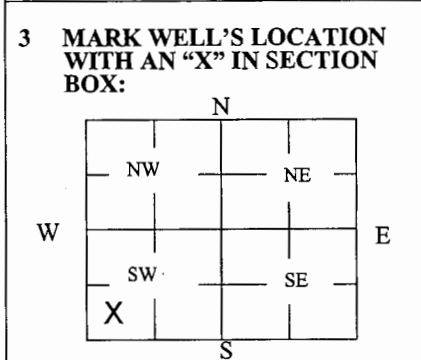
WATER WELL PLUGGING RECORD Form WWC-5P KSA 82a-1212 ID NO.

MW5

1 LOCATION OF WATER WELL: County: LYON Fraction SE 1/4 SE 1/4 SW 1/4 1/4 Section Number 10 Township Number T 19 S Range Number 11 [X] E [] W

Street/Rural Address of Well Location; if unknown, distance & direction from nearest town or intersection: If at owner's address, check here [X] Global Positioning Systems (GPS) information: Latitude: 38.4058975 (in decimal degrees) Longitude: -96.1809922 (in decimal degrees) Elevation: Horizontal Datum: [] WGS84, [] NAD83, [X] NAD27 Collection Method: [] GPS unit (Make/Model): [] Digital Map/Photo, [] Topographic Map, [X] Land Survey Est. Accuracy: [] < 3 m, [X] 3-5 m, [] 5-15 m, [] > 15 m

2 WATER WELL OWNER: S AND S OIL AND PROPANE RR#, St. Address, Box #: 116 W. 6TH ST. City, State ZIP Code: EMPORIA, KS 66801



4 DEPTH OF WELL 39.52 ft. WELL'S STATIC WATER LEVEL 35.73 ft. WELL WAS USED AS: [] Domestic [] Irrigation [] Feedlot [] Industrial [] Public Water Supply [] Oil Field Water Supply [] Domestic (Lawn & Garden) [] Air Conditioning [] Dewatering [X] Monitoring [] Injection Well [] Other Was a chemical/bacteriological sample submitted to Department? Yes [] No [X]

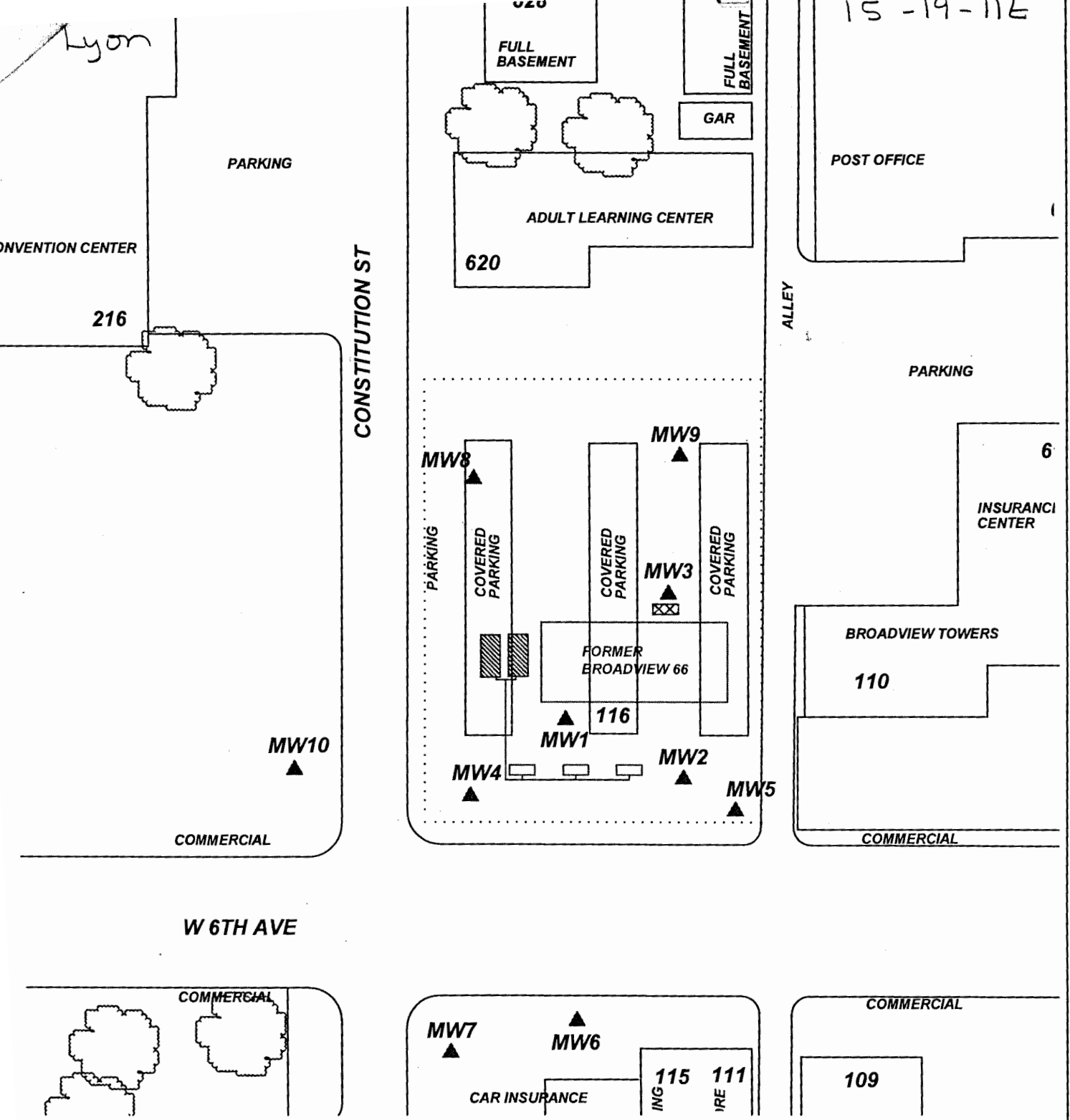
5 TYPE OF BLANK CASING USED: [X] Steel [] RMP (SR) [] Wrought [] Fiberglass [] Other (Specify below) [X] PVC [] ABS [] Asbestos-Cement [] Concrete Tile Blank casing diameter 2 in. Was casing pulled? Yes [X] No [] If yes, how much 3' Casing height above or below land surface 0 in.

6 GROUT PLUG MATERIAL: [] Neat cement [X] Cement grout [X] Bentonite [X] Other Soil Grout Plug Intervals: From 0 ft. to 0.5 ft., From 0.5 ft. to 3.5 ft., From 3.5 ft. to 39.52 ft. What is the nearest source of possible contamination: [] Septic tank [] Sewer lines [] Watertight sewer lines [] Lateral lines [] Cess pool [] Seepage pit [] Pit privy [] Sewage lagoon [] Feedyard [] Livestock pens [X] Fuel storage [] Fertilizer storage [] Insecticide storage [] Abandoned water well [] Oil well/Gas well [] Other (specify below) Direction from well? SOUTHEAST How many feet? 75

Table with columns: FROM, TO, PLUGGING MATERIALS. Rows: 0 to 0.5 (CONCRETE), 0.5 to 3.5 (COMPACTED SOIL), 3.5 to 39.52 (BENTONITE)

7 CONTRACTOR'S OR LANDOWNER'S CERTIFICATION: This water well was plugged under my jurisdiction and was completed on (mo/day/year) 3/15/18 and this record is true to the best of my knowledge and belief. Kansas Water Well Contractor's License No. 585. This Water Well Record was completed on (mo/day/year) 4/17/18 under the business name of ASSOCIATED ENVIRONMENTAL INC by (signature)

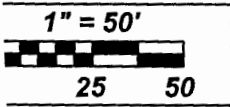
Send one white copy to Kansas Department of Health & Environment, Geology Section, 1000 SW Jackson Street, Ste. 420, Topeka, KS 66612-1367. Send one copy to WATER WELL OWNER and retain one for your records. Visit us at http://www.kdheks.gov/waterwell/index.html Telephone 785-296-5524.



TR: BROADVIEW 66
S: 116 W. 6TH
W: EMPORIA, KS
BY: B. STALNAKER DATE: 12/15/16
BY: B. STALNAKER DATE: 3/20/18
TF500 KDHE JOB # U3-056-12323

TITLE:
ASSOCIATED ENVIRONMENTAL INC.

LEGEND:
 = FORMER UST BASIN/EXCAVATION
 = FORMER WASTE OIL AST
 = FORMER PUMP ISLAND
 = MONITOR WELL
 = PLUGGED/DESTROYED WELL
 = SUBJECT PROPERTY



NOTES: