

-revised-

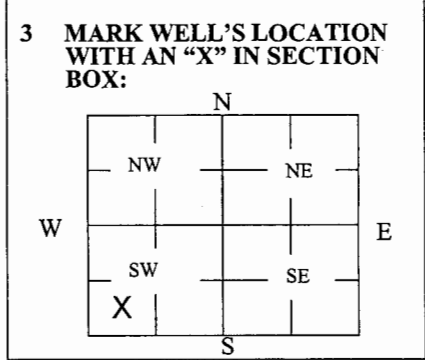
WATER WELL PLUGGING RECORD Form WWC-5P KSA 82a-1212 ID NO.

MW8

1 LOCATION OF WATER WELL: Fraction SE 1/4 SE 1/4 SW 1/4 1/4 Section Number 10 Township Number T 19 S Range Number 11 E W
 County: LYON

Street/Rural Address of Well Location; if unknown, distance & direction from nearest town or intersection: If at owner's address, check here
 Global Positioning Systems (GPS) information:
 Latitude: 38.4058975 (in decimal degrees)
 Longitude: -96.1809922 (in decimal degrees)
 Elevation: _____
 Horizontal Datum: WGS84, NAD83, NAD27
 Collection Method: _____

2 WATER WELL OWNER: S AND S OIL AND PROPANE
 RR#, St. Address, Box #: 116 W. 6TH ST.
 City, State ZIP Code: EMPORIA, KS 66801
 GPS unit (Make/Model: _____)
 Digital Map/Photo, Topographic Map, Land Survey
 Est. Accuracy: < 3 m, 3-5 m, 5-15 m, > 15 m



4 DEPTH OF WELL 36.53 ft.
 WELL'S STATIC WATER LEVEL 35.87 ft
 WELL WAS USED AS:
 Domestic Public Water Supply Dewatering
 Irrigation Oil Field Water Supply Monitoring
 Feedlot Domestic (Lawn & Garden) Injection Well
 Industrial Air Conditioning Other _____
 Was a chemical/bacteriological sample submitted to Department? Yes No

5 TYPE OF BLANK CASING USED:
 Steel RMP (SR) Wrought Fiberglass Other (Specify below)
 PVC ABS Asbestos-Cement Concrete Tile
 Blank casing diameter 2 in. Was casing pulled? Yes No If yes, how much 3'
 Casing height above or below land surface 0 in.

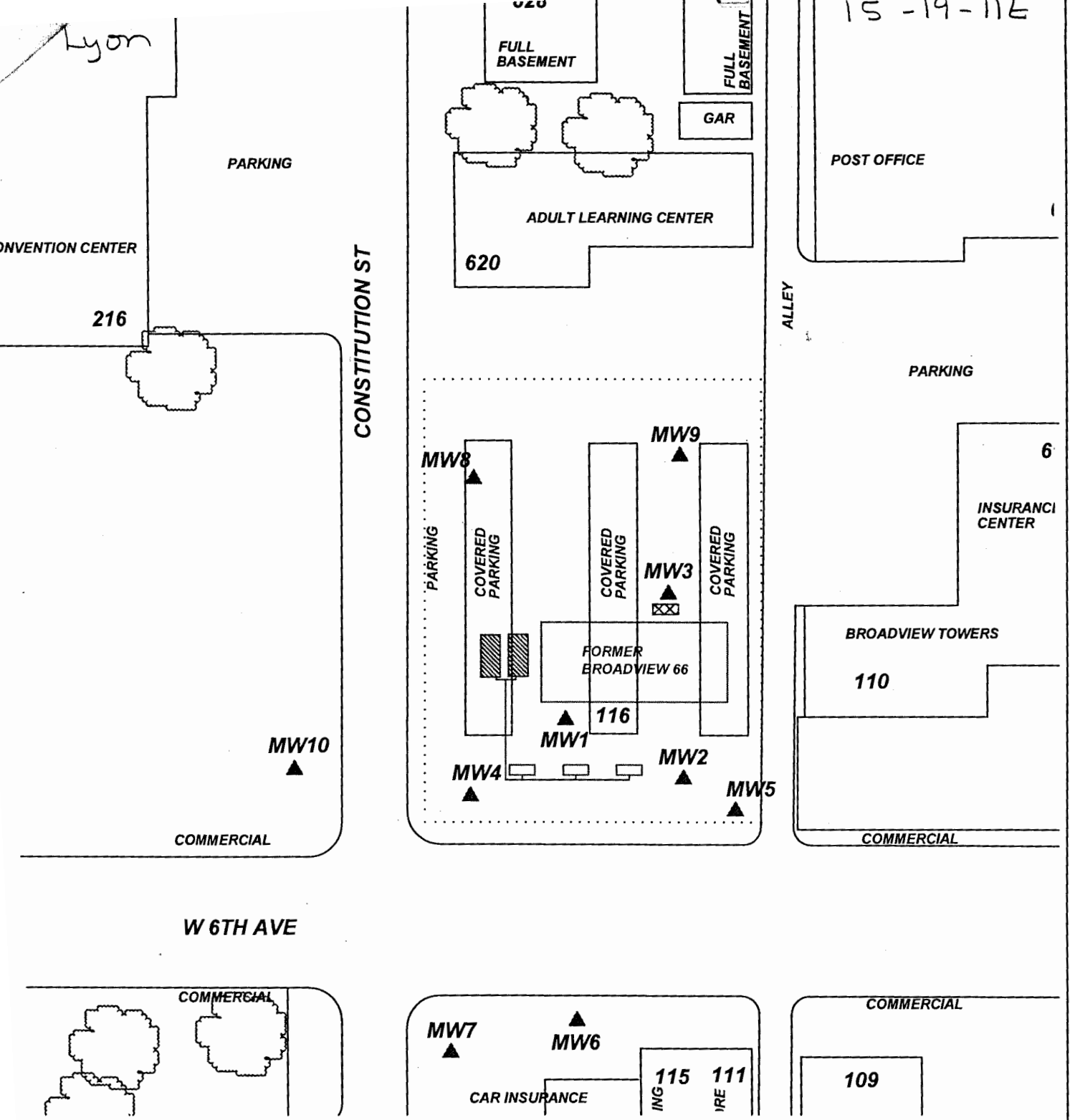
6 GROUT PLUG MATERIAL: Neat cement Cement grout Bentonite Other Soil
 Grout Plug Intervals: From 0 ft. to 0.5 ft., From 0.5 ft. to 3.5 ft., From 3.5 ft. to 36.53 ft.

What is the nearest source of possible contamination:
 Septic tank Seepage pit Fuel storage Other (specify below)
 Sewer lines Pit privy Fertilizer storage
 Watertight sewer lines Sewage lagoon Insecticide storage
 Lateral lines Feedyard Abandoned water well Direction from well? NORTH
 Cess pool Livestock pens Oil well/Gas well How many feet? 55

FROM	TO	PLUGGING MATERIALS	FROM	TO	PLUGGING MATERIALS
0	0.5	CONCRETE			
0.5	3.5	COMPACTED SOIL			
3.5	36.53	BENTONITE			

7 CONTRACTOR'S OR LANDOWNER'S CERTIFICATION: This water well was plugged under my jurisdiction and was completed on (mo/day/year) 3/15/18 and this record is true to the best of my knowledge and belief. Kansas Water Well Contractor's License No. 585. This Water Well Record was completed on (mo/day/year) 4/17/18 under the business name of ASSOCIATED ENVIRONMENTAL INC by (signature)

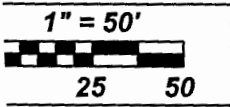
Send one white copy to Kansas Department of Health & Environment, Geology Section, 1000 SW Jackson Street, Ste. 420, Topeka, KS 66612-1367. Send one copy to WATER WELL OWNER and retain one for your records.
 Visit us at <http://www.kdheks.gov/waterwell/index.html> Telephone 785-296-5524.



TR: BROADVIEW 66
S: 116 W. 6TH
W: EMPORIA, KS
BY: B. STALNAKER DATE: 12/15/16
BY: B. STALNAKER DATE: 3/20/18
TF500 KDHE JOB # U3-056-12323

TITLE:
ASSOCIATED ENVIRONMENTAL INC.

LEGEND:
 = FORMER UST BASIN/EXCAVATION
 = FORMER WASTE OIL AST
 = FORMER PUMP ISLAND
 = MONITOR WELL
 = PLUGGED/DESTROYED WELL
 = SUBJECT PROPERTY



NOTES: