

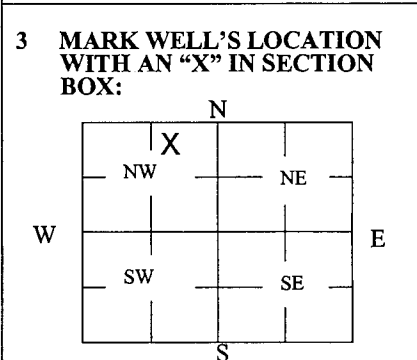
-revised-

WATER WELL PLUGGING RECORD Form WWC-5P KSA 82a-1212 ID NO. MW6

1 LOCATION OF WATER WELL: Fraction NW 1/4 NE 1/4 NW 1/4 Section Number 15 Township Number T 19 S Range Number 11 [X] E [ ] W

Street/Rural Address of Well Location; if unknown, distance & direction from nearest town or intersection: If at owner's address, check here [ ] Global Positioning Systems (GPS) information: Latitude: 38.4040818 (in decimal degrees) Longitude: -96.1833032 (in decimal degrees) Elevation: 1138.49 Horizontal Datum: [ ] WGS84, [ ] NAD83, [X] NAD27 Collection Method: [ ] GPS unit (Make/Model): [ ] Digital Map/Photo, [ ] Topographic Map, [X] Land Survey Est. Accuracy: [ ] < 3 m, [X] 3-5 m, [ ] 5-15 m, [ ] > 15 m

2 WATER WELL OWNER: GENES QUICK LUBE RR#, St. Address, Box #: 301 W. 6TH ST. City, State ZIP Code: EMPORIA, KS 66801



3 MARK WELL'S LOCATION WITH AN "X" IN SECTION BOX: 4 DEPTH OF WELL 35.81 ft. WELL'S STATIC WATER LEVEL 34.10 ft. WELL WAS USED AS: [ ] Domestic [ ] Irrigation [ ] Feedlot [ ] Industrial [ ] Public Water Supply [ ] Oil Field Water Supply [ ] Domestic (Lawn & Garden) [ ] Air Conditioning [ ] Dewatering [X] Monitoring [ ] Injection Well [ ] Other Was a chemical/bacteriological sample submitted to Department? Yes [ ] No [X]

5 TYPE OF BLANK CASING USED: [X] Steel [ ] RMP (SR) [ ] Wrought [ ] Fiberglass [ ] Other (Specify below) [X] PVC [ ] ABS [ ] Asbestos-Cement [ ] Concrete Tile Blank casing diameter 2 in. Was casing pulled? Yes [X] No [ ] If yes, how much 3' Casing height above or below land surface 0 in.

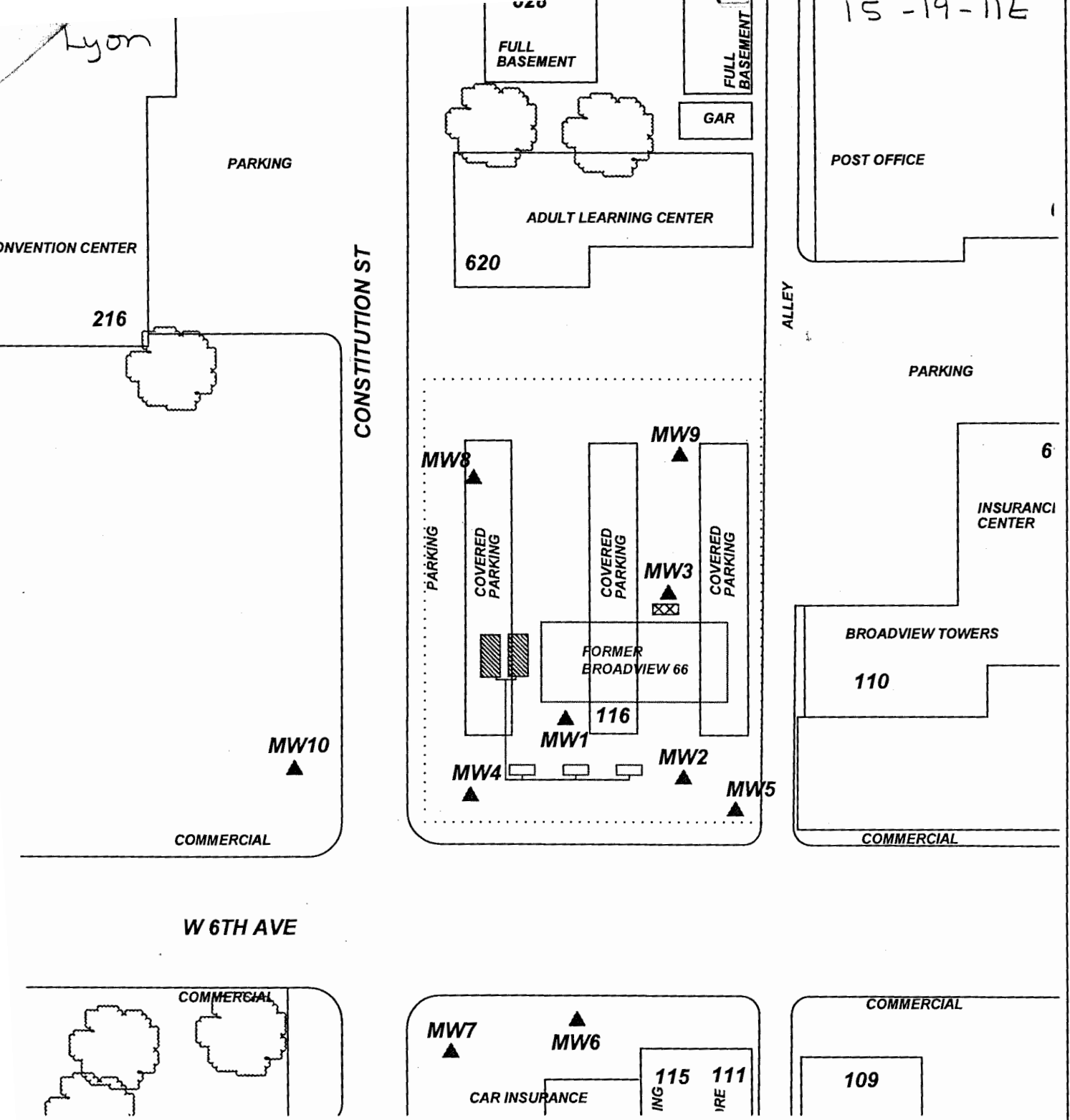
6 GROUT PLUG MATERIAL: [ ] Neat cement [X] Cement grout [X] Bentonite [X] Other Soil Grout Plug Intervals: From 0 ft. to 0.5 ft., From 0.5 ft. to 3.5 ft., From 3.5 ft. to 35.81 ft.

What is the nearest source of possible contamination: [ ] Septic tank [ ] Sewer lines [ ] Watertight sewer lines [ ] Lateral lines [ ] Cess pool [ ] Seepage pit [ ] Pit privy [ ] Sewage lagoon [ ] Feedyard [ ] Livestock pens [X] Fuel storage [ ] Fertilizer storage [ ] Insecticide storage [ ] Abandoned water well [ ] Oil well/Gas well [ ] Other (specify below) Direction from well? SOU How many feet? 125

FROM	TO	PLUGGING MATERIALS	FROM	TO	PLUGGING MATERIALS
0	0.5	CONCRETE			
0.5	3.5	COMPACTED SOIL			
3.5	35.81	BENTONITE			

7 CONTRACTOR'S OR LANDOWNER'S CERTIFICATION: This water well was plugged under my jurisdiction and was completed on (mo/day/year) 3/15/18 and this record is true to the best of my knowledge and belief. Kansas Water Well Contractor's License No. 585 This Water Well Record was completed on (mo/day/year) 4/17/18 under the business name of ASSOCIATED ENVIRONMENTAL INC by (signature)

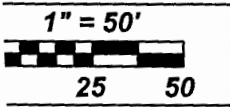
Send one white copy to Kansas Department of Health & Environment, Geology Section, 1000 SW Jackson Street, Ste. 420, Topeka, KS 66612-1367. Send one copy to WATER WELL OWNER and retain one for your records. Visit us at http://www.kdheks.gov/waterwell/index.html Telephone 785-296-5524.



**TR: BROADVIEW 66**  
**S: 116 W. 6TH**  
**W: EMPORIA, KS**  
**BY: B. STALNAKER DATE: 12/15/16**  
**BY: B. STALNAKER DATE: 3/20/18**  
**# TF500 KDHE JOB # U3-056-12323**

**TITLE:**  
**ASSOCIATED ENVIRONMENTAL INC.**

**LEGEND:**  
 = FORMER UST BASIN/EXCAVATION  
 = FORMER WASTE OIL AST  
 = FORMER PUMP ISLAND  
 = MONITOR WELL  
 = PLUGGED/DESTROYED WELL  
 = SUBJECT PROPERTY



**NOTES:**