

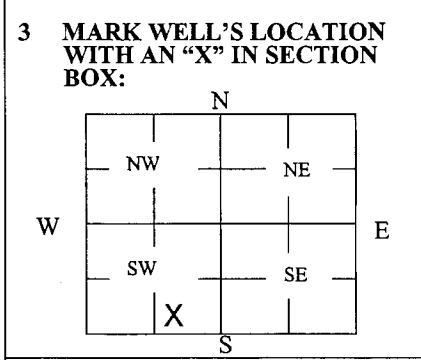
-revised-

WATER WELL PLUGGING RECORD Form WWC-5P KSA 82a-1212 ID NO. MW10

1 LOCATION OF WATER WELL: County: LYON Fraction SW 1/4 SE 1/4 SW 1/4 Section Number 10 Township Number T 19 S Range Number 11 [X] E [ ] W

Street/Rural Address of Well Location; if unknown, distance & direction from nearest town or intersection: If at owner's address, check here [X] Global Positioning Systems (GPS) information: Latitude: 38.4059021 (in decimal degrees) Longitude: -96.1832894 (in decimal degrees) Elevation: Horizontal Datum: [ ] WGS84, [ ] NAD83, [X] NAD27 Collection Method: [ ] GPS unit (Make/Model: [ ] Digital Map/Photo, [ ] Topographic Map, [X] Land Survey Est. Accuracy: [ ] < 3 m, [X] 3-5 m, [ ] 5-15 m, [ ] > 15 m

2 WATER WELL OWNER: CITY OF EMPORIA RR#, St. Address, Box #: City, State ZIP Code: EMPORIA, KS 66801



4 DEPTH OF WELL 39.30 ft. WELL'S STATIC WATER LEVEL 33.60 ft. WELL WAS USED AS: [ ] Domestic [ ] Irrigation [ ] Feedlot [ ] Industrial [ ] Public Water Supply [ ] Oil Field Water Supply [ ] Domestic (Lawn & Garden) [ ] Air Conditioning [ ] Dewatering [X] Monitoring [ ] Injection Well [ ] Other Was a chemical/bacteriological sample submitted to Department? Yes [ ] No [X]

5 TYPE OF BLANK CASING USED: [X] Steel [ ] RMP (SR) [ ] Wrought [ ] Fiberglass [ ] Other (Specify below) [X] PVC [ ] ABS [ ] Asbestos-Cement [ ] Concrete Tile Blank casing diameter 2 in. Was casing pulled? Yes [X] No [ ] If yes, how much 3' Casing height above or below land surface 0 in.

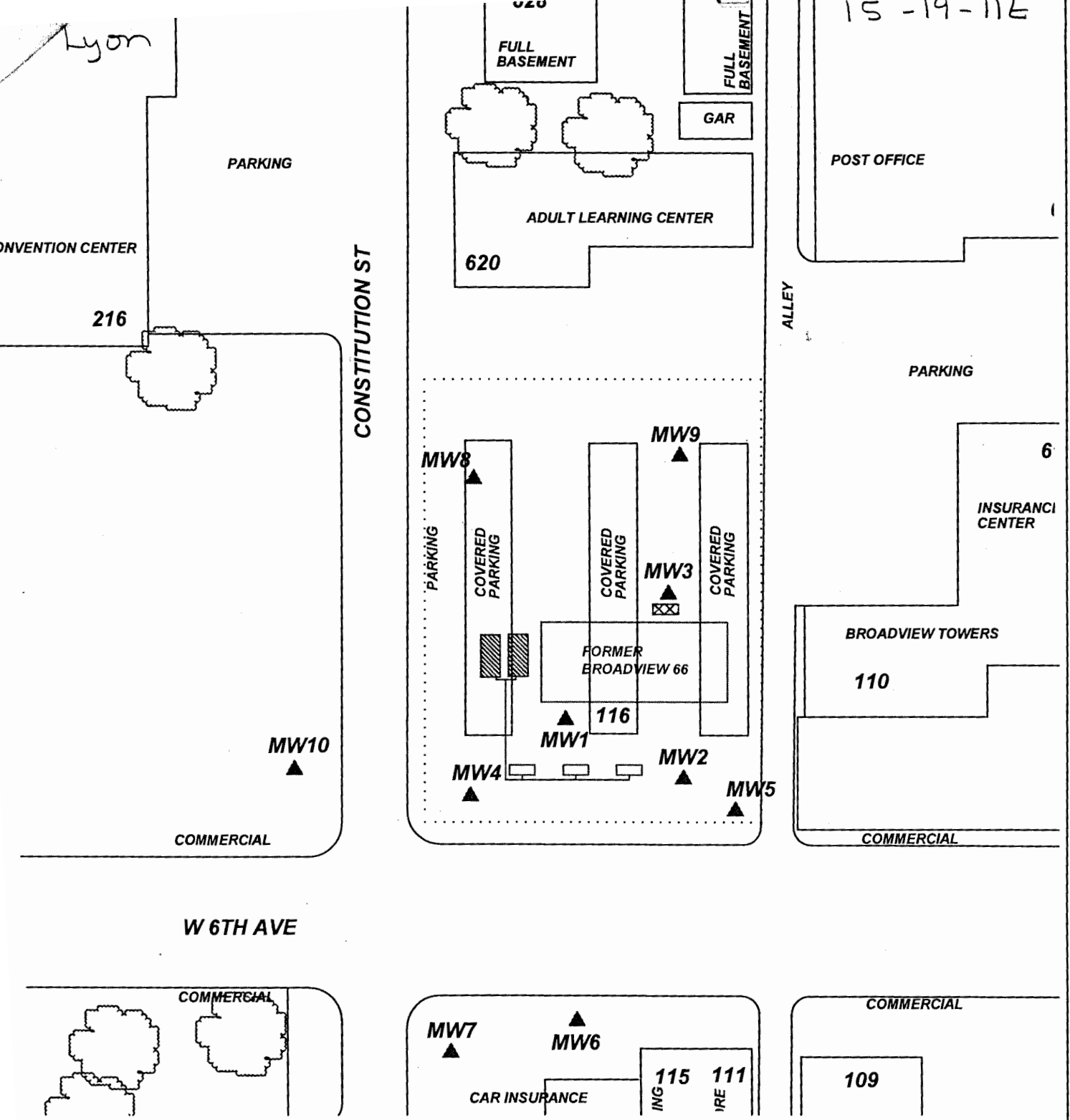
6 GROUT PLUG MATERIAL: [ ] Neat cement [X] Cement grout [X] Bentonite [X] Other Soil Grout Plug Intervals: From 0 ft. to 0.5 ft., From 0.5 ft. to 3.5 ft., From 3.5 ft. to 39.30 ft.

What is the nearest source of possible contamination: [ ] Septic tank [ ] Sewer lines [ ] Watertight sewer lines [ ] Lateral lines [ ] Cess pool [ ] Seepage pit [ ] Pit privy [ ] Sewage lagoon [ ] Feedyard [ ] Livestock pens [X] Fuel storage [ ] Fertilizer storage [ ] Insecticide storage [ ] Abandoned water well [ ] Oil well/Gas well [ ] Other (specify below) Direction from well? WEST How many feet? 75

Table with columns: FROM, TO, PLUGGING MATERIALS. Rows: 0 to 0.5 (CONCRETE), 0.5 to 3.5 (COMPACTED SOIL), 3.5 to 39.30 (BENTONITE)

7 CONTRACTOR'S OR LANDOWNER'S CERTIFICATION: This water well was plugged under my jurisdiction and was completed on (mo/day/year) 3/15/18 and this record is true to the best of my knowledge and belief. Kansas Water Well Contractor's License No. 585. This Water Well Record was completed on (mo/day/year) 4/17/18 under the business name of ASSOCIATED ENVIRONMENTAL INC by (signature)

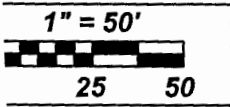
Send one white copy to Kansas Department of Health & Environment, Geology Section, 1000 SW Jackson Street, Ste. 420, Topeka, KS 66612-1367. Send one copy to WATER WELL OWNER and retain one for your records. Visit us at http://www.kdheks.gov/waterwell/index.html Telephone 785-296-5524.



**TITLE:** BROADVIEW 66  
**ADDRESS:** 116 W. 6TH  
**CITY:** EMPORIA, KS  
**BY:** B. STALNAKER **DATE:** 12/15/16  
**BY:** B. STALNAKER **DATE:** 3/20/18  
**PROJECT #:** TF500 **KDHE JOB #:** U3-056-12323

**TITLE:**  
**ASSOCIATED ENVIRONMENTAL INC.**

- LEGEND:**
- = FORMER UST BASIN/EXCAVATION
  - = FORMER WASTE OIL AST
  - = FORMER PUMP ISLAND
  - = MONITOR WELL
  - = PLUGGED/DESTROYED WELL
  - = SUBJECT PROPERTY



**NOTES:**