

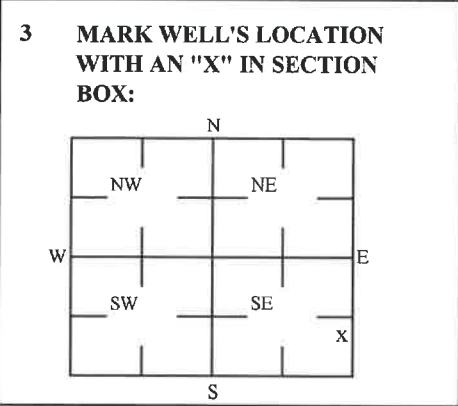
WATER WELL PLUGGING RECORD Form WWC-5P KSA 82a-1212 ID NO.

MWA

1 LOCATION OF WATER WELL: County: Anderson Fraction NE 1/4 SE 1/4 SE 1/4 1/4 Section Number 25 Township Number T 20 S Range Number 19 [X] E [] W

Street/Rural Address of Well Location; if unknown, distance & direction from nearest town or intersection: Northwest corner of 3rd and Maple, Garnett, KS Global Positioning Systems (GPS) information: Latitude: NA Longitude: NA Elevation: NA Horizontal Datum: [] WGS84, [] NAD83, [] NAD27 Collection Method: [] GPS unit (Make/model: [] Digital Map/Photo, [] Topographic Map, [] Land Survey Est. Accuracy: [] <3 m, [] 3-5 m, [] 5-15 m, [] >15 m

2 WATER WELL OWNER: Kerr-McGee Refining Corp. RR#, St. Address, Box #: 25861 City, State ZIP Code: Oklahoma City, OK 73125



3 MARK WELL'S LOCATION WITH AN "X" IN SECTION BOX: 4 DEPTH OF WELL 6 ft. WELL'S STATIC WATER LEVEL 4.2 ft. WELL WAS USED AS: [] Domestic, [] Irrigation, [] Feedlot, [] Industrial, [] Public Water Supply, [] Oil Field Water Supply, [] Domestic (Lawn & Garden), [] Air Conditioning, [] Dewatering, [X] Monitoring, [] Injection Well, [] Other. Was a chemical/bacteriological sample submitted to Department? Yes [] No [X]

5 TYPE OF BLANK CASING USED: [X] Steel, [] RMP (SR), [] Wrought, [] Fiberglass, [] Other (Specific below), [] PVC, [] ABS, [] Asbestos-Cement, [] Concrete Tile. Blank casing diameter 6 in. Was casing pulled? Yes [X] No [] If yes, how much 7' Casing height above or below land surface 12 in.

6 GROUT PLUG MATERIAL: [] Neat cement, [] Cement grout, [X] Bentonite, [] Other. Grout Plug Intervals: From 3 ft to 6 ft, From ___ ft to ___ ft, From ___ ft to ___ ft. What is the nearest source of possible contamination: [X] Septic tank, [] Sewer lines, [] Watertight sewer lines, [] Lateral lines, [] Cess pool, [] Seepage pit, [] Pit privy, [] Sewage lagoon, [] Feed yard, [] Livestock pens, [] Fuel storage, [] Fertilizer storage, [] Insecticide storage, [] Abandoned water well, [] Oil well/Gas well, [] Other (specify below). Direction from well? West. How many feet? 100'

Table with columns FROM, TO, PLUGGING MATERIALS. Row 1: 0 to 3, Soil. Row 2: 3 to 6, Bentonite. KDHE ID: _____

7 CONTRACTOR'S OR LANDOWNER'S CERTIFICATION: This water well was plugged under my jurisdiction and was completed on (mo/day/year) 7/15/2022 and this record is true to the best of my knowledge and belief. Kansas Water Contractor's License No. 757. This Water Well Record was completed on (mo/day/year) 8/3/2022 under the business name of Larsen & Associates, Inc. By (signature) _____





Send one white copy to Kansas Department of Health & Environment, Geology Section, 1000 S.W. Jackson Street, Ste. 420, Topeka, KS 66612-1367. Send one copy to WATER WELL OWNER and retain one for your records. Visit us at http://www.kdheks.gov/waterwell/index.html Telephone 785-296-5524.

NOTE: Figures exhibited with this map shall not be used with the intent of placing property lines. Placement of property lines on this map is based on the available information from county appraiser maps, surveys, site visits, and/or previous reports and should be considered approximate.



FIGURE 1 - 350 FT RADIUS AREA BASE MAP

LEGEND:

-  Approximate Location of Former UST Basin & Pump Island
-  Product Line
-  Approximate Location of Property Line
-  Existing Monitoring Well



Estimated Groundwater Flow Direction



PROJECT:
 Kerr McGee #81
 S. Maple St & W 3rd Ave.
 Garnett, KS
 Date: 6/1/22



1311 E 25th St. Suite B 785-841-8707 office
 Lawrence, KS 66046 785-865-4282 fax