





NOTE: Figures exhibited with this map shall not be used with the intent of placing property lines. Placement of property lines and structures on this map is based on the available information from county appraiser maps, surveys, site visits and/or previous reports and should be considered approximate.



FIGURE 1 - 350 FT RADIUS AREA BASE MAP

LEGEND:

-  Approximate Location of Former UST Basin & Pump Island
-  Product Line
-  Approximate Location of Property Line
-  Existing Monitoring Well



Estimated Groundwater Flow Direction



PROJECT:

Kerr McGee #81
S. Maple St & W 3rd Ave.
Garnett, KS
Date: 6/1/22



1311 E 25th St. Suite B 785-841-8707 office
Lawrence, KS 66046 785-865-4282 fax

WATER WELL PLUGGING RECORD Form WWC-5P KSA 82a-1212 ID NO.

SVE1

1 LOCATION OF WATER WELL: County: Anderson	Fraction NE ¼ SE ¼ SE ¼ ¼	Section Number 25	Township Number T 20 S	Range Number 19 <input checked="" type="checkbox"/> E <input type="checkbox"/> W
--	------------------------------	----------------------	---------------------------	---

Street/Rural Address of Well Location; if unknown, distance & direction from nearest town or intersection: If at owner's address, check here

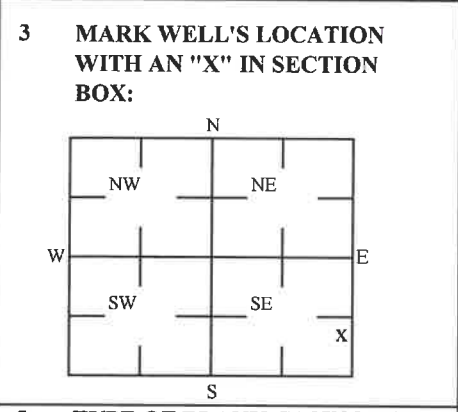
Northwest corner of 3rd and Maple, Garnett, KS

Global Positioning Systems (GPS) information:
Latitude: NA (in decimal degrees)
Longitude: NA (in decimal degrees)
Elevation: NA

Horizontal Datum WGS84, NAD83, NAD27
Collection Method:

2 WATER WELL OWNER: Kerr-McGee Refining Corp.
RR#, St. Address, Box #: PO Box 25861
City, State ZIP Code: Oklahoma City, OK 73125

GPS unit (Make/model: _____)
 Digital Map/Photo, Topographic Map Land Survey
Est. Accuracy: <3 m, 3-5 m, 5-15 m, >15 m



4 DEPTH OF WELL 6 ft.
WELL'S STATIC WATER LEVEL 4.2 ft
WELL WAS USED AS:
 Domestic Public Water Supply Dewatering
 Irrigation Oil Field Water Supply Monitoring
 Feedlot Domestic (Lawn & Garden) Injection Well
 Industrial Air Conditioning Other Soil Vapor
Was a chemical/bacteriological sample submitted to Department? Yes No

5 TYPE OF BLANK CASING USED:
 Steel RMP (SR) Wrought Fiberglass Other (Specific below)
 PVC ABS Asbestos-Cement Concrete Tile
Blank casing diameter 6 in. Was casing pulled? Yes No If yes, how much 8'
Casing height above or below land surface 24 in.

6 GROUT PLUG MATERIAL: Neat cement Cement grout Bentonite Other _____
Grout Plug Intervals: From 3 ft to 6 ft, From _____ ft to _____ ft, From _____ ft to _____ ft,
What is the nearest source of possible contamination:
 Septic tank Seepage pit Fuel storage Other (specify below) _____
 Sewer lines Pit privy Fertilizer storage
 Watertight sewer lines Sewage lagoon Insecticide storage
 Lateral lines Feed yard Abandoned water well Direction from well? West
 Cess pool Livestock pens Oil well/Gas well How many feet? 100'

FROM	TO	PLUGGING MATERIALS	FROM	TO	PLUGGING MATERIALS
0	3	Soil			
3	6	Bentonite			

KDHE ID: _____

7 CONTRACTOR'S OR LANDOWNER'S CERTIFICATION: This water well was plugged under my jurisdiction and was completed on (mo/day/year) 7/15/2022 and this record is true to the best of my knowledge and belief. Kansas Water Contractor's License No. 757. This Water Well Record was completed on (mo/day/year) 8/3/2022 under the business name of Larsen & Associates, Inc. By (signature) _____

Send one white copy to Kansas Department of Health & Environment, Geology Section, 1000 SW Jackson Street, Ste. 420, Topeka, KS 66612-1367. Send one copy to WATER WELL OWNER and retain one for your records
Visit us at <http://www.kdheks.gov/waterwell/index.html> Telephone 785-296-5524.