

WATER WELL PLUGGING RECORD Form WWC-5P

KSA 82a-1212 ID NO.

MW-1

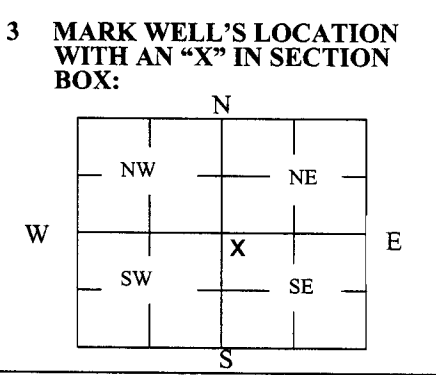
1 LOCATION OF WATER WELL: Fraction NW 1/4 NW 1/4 NW 1/4 SE 1/4 Section Number 4 Township Number T 22 S Range Number 3 E W
 County: Marion

Street/Rural Address of Well Location; if unknown, distance & direction from nearest town or intersection: If at owner's address, check here 208 N.Walnut Peabody, Ks

Global Positioning Systems (GPS) information:
 Latitude: 38.16649 (in decimal degrees)
 Longitude: 97.10651 (in decimal degrees)
 Elevation: 1364.25 TOC
 Horizontal Datum: WGS84, NAD83, NAD27
 Collection Method:

2 WATER WELL OWNER: KDHE-BER
 RR#, St. Address, Box #: 1000 SW Jackson
 City, State ZIP Code: Topeka, KS 66612

GPS unit (Make/Model: _____)
 Digital Map/Photo, Topographic Map, Land Survey
 Est. Accuracy: < 3 m, 3-5 m, 5-15 m, > 15 m



4 DEPTH OF WELL 20.05 ft.
 WELL'S STATIC WATER LEVEL 11.70 ft
 WELL WAS USED AS:
 Domestic Public Water Supply Dewatering
 Irrigation Oil Field Water Supply Monitoring
 Feedlot Domestic (Lawn & Garden) Injection Well
 Industrial Air Conditioning Other _____
 Was a chemical/bacteriological sample submitted to Department? Yes No

5 TYPE OF BLANK CASING USED:

Steel RMP (SR) Wrought Fiberglass Other (Specify below) _____
 PVC ABS Asbestos-Cement Concrete Tile

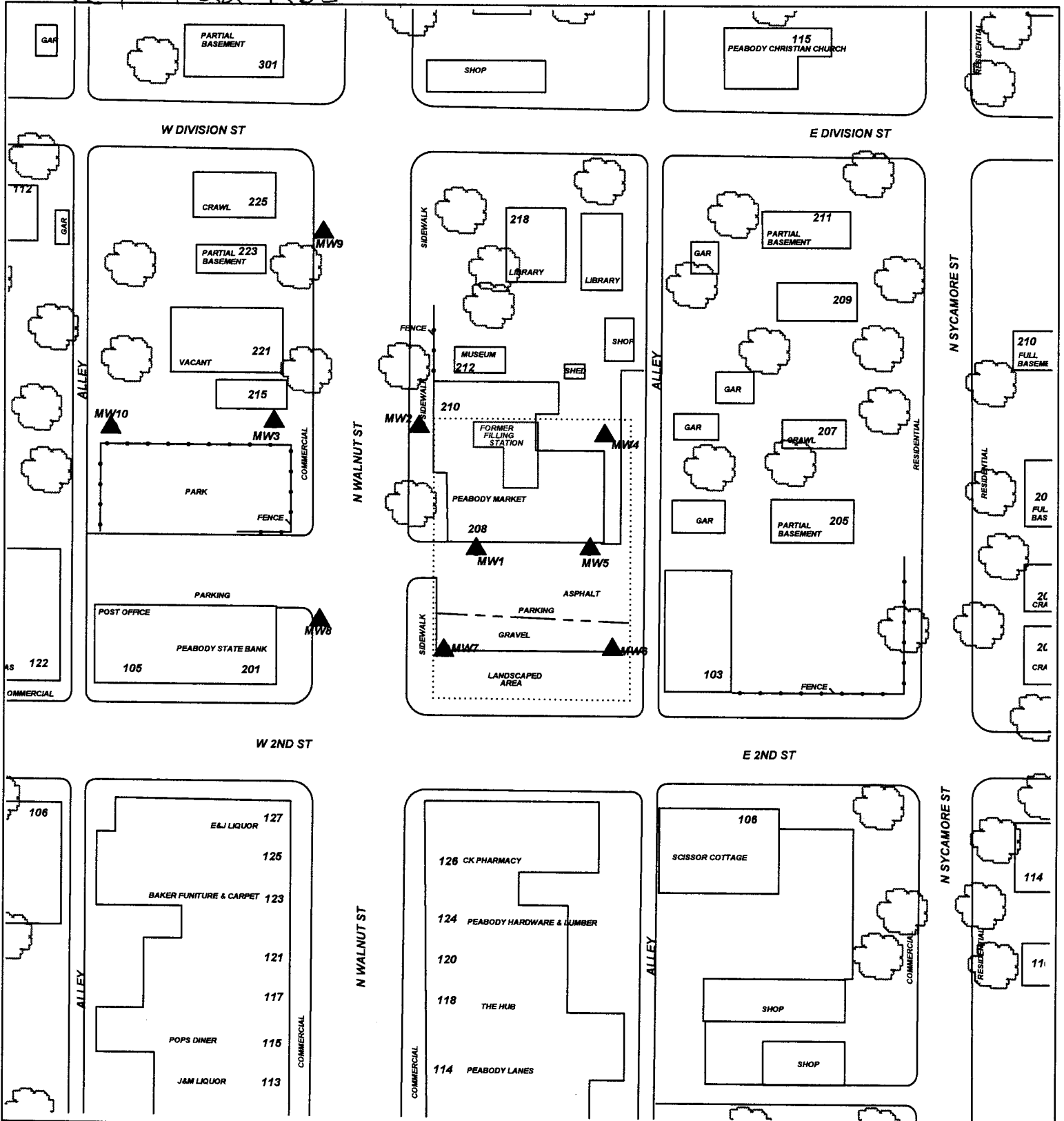
Blank casing diameter 2 in. Was casing pulled? Yes No If yes, how much 3 Ft
 Casing height above or below land surface 36 in.

6 GROUT PLUG MATERIAL: Neat cement Cement grout Bentonite Other _____
 Grout Plug Intervals: From 20.05 ft. to 3 ft., From _____ ft. to _____ ft., From _____ ft. to _____ ft.


What is the nearest source of possible contamination:
 Septic tank Seepage pit Fuel storage Other (specify below) _____
 Sewer lines Pit privy Fertilizer storage
 Watertight sewer lines Sewage lagoon Insecticide storage
 Lateral lines Feedyard Abandoned water well Direction from well? East
 Cess pool Livestock pens Oil well/Gas well How many feet? 110



FROM	TO	PLUGGING MATERIALS	FROM	TO	PLUGGING MATERIALS
0	0.5	Asphalt			
0.5	3	Compacted silt/clay			
3	20.5	Hydrated Bentonite chips			Former Filling Station-Peabody
					U5-057-14895


7 CONTRACTOR'S OR LANDOWNER'S CERTIFICATION: This water well was plugged under my jurisdiction and was completed on (mo/day/year) 7/31/19 and this record is true to the best of my knowledge and belief. Kansas Water Well Contractor's License No. 585. This Water Well Record was completed on (mo/day/year) 8/30/19 under the business name of Associated Environmental, Inc. by (signature) [Signature]



PROJECT: FORMER FILLING STATION-PEABODY
ADDRESS: 208 N. WALNUT ST.
LOCATION: PEABODY, KS
DRAWN BY: B. STALNAKER **DATE:** 11/6/16
REVISED BY: C. ROE **DATE:** 3/27/19
AEI JOB #: TM218 **KDHE JOB #:** U5-057-14895

TITLE: **FIGURE 2.1**
AREA BASE MAP
350' RADIUS
 **ASSOCIATED ENVIRONMENTAL INC.**

LEGEND:
 = SUBJECT PROPERTY
 = MONITOR WELL
 = Plugged Monitor Well

SCALE: 1" = 100'

 0 50 100

NOTES: