

WATER WELL PLUGGING RECORD Form WWC-5P

KSA 82a-1212 ID NO.

MW-1

1 LOCATION OF WATER WELL: County: <u>Harvey</u>	Fraction <u>NW 1/4 SE 1/4 NE 1/4 SW 1/4</u>	Section Number <u>17</u>	Township Number <u>T 23 S</u>	Range Number <u>1</u> <input checked="" type="checkbox"/> E <input type="checkbox"/> W
---	--	-----------------------------	----------------------------------	---

Street/Rural Address of Well Location; if unknown, distance & direction from nearest town or intersection: If at owner's address, check here 132 W. 5th St. Newton, KS 67114

Global Positioning Systems (GPS) information:
 Latitude: _____ (in decimal degrees)
 Longitude: _____ (in decimal degrees)
 Elevation: 1444.32
 Horizontal Datum: WGS84, NAD83, NAD27
 Collection Method:
 GPS unit (Make/Model: _____)
 Digital Map/Photo, Topographic Map, Land Survey
 Est. Accuracy: < 3 m, 3-5 m, 5-15 m, > 15 m

2 WATER WELL OWNER: Holstine Motors
 RR#, St. Address, Box #: 132 W. 5th St.
 City, State ZIP Code: Newton, KS 67114

<p>3 MARK WELL'S LOCATION WITH AN "X" IN SECTION BOX:</p>	<p>4 DEPTH OF WELL <u>14.50</u> ft. WELL'S STATIC WATER LEVEL <u>9.91</u> ft WELL WAS USED AS: <input type="checkbox"/> Domestic <input type="checkbox"/> Public Water Supply <input type="checkbox"/> Dewatering <input type="checkbox"/> Irrigation <input type="checkbox"/> Oil Field Water Supply <input checked="" type="checkbox"/> Monitoring <input type="checkbox"/> Feedlot <input type="checkbox"/> Domestic (Lawn & Garden) <input type="checkbox"/> Injection Well <input type="checkbox"/> Industrial <input type="checkbox"/> Air Conditioning <input type="checkbox"/> Other _____ Was a chemical/bacteriological sample submitted to Department? Yes <input type="checkbox"/> No <input checked="" type="checkbox"/></p>
--	---

5 TYPE OF BLANK CASING USED:

Steel RMP (SR) Wrought Fiberglass Other (Specify below) _____
 PVC ABS Asbestos-Cement Concrete Tile

Blank casing diameter 2 in. Was casing pulled? Yes No If yes, how much 3 ft
 Casing height above or below land surface 36 in.

6 GROUT PLUG MATERIAL: Neat cement Cement grout Bentonite Other _____

Grout Plug Intervals: From 3 ft. to 14.50 ft., From _____ ft. to _____ ft., From _____ ft. to _____ ft.

What is the nearest source of possible contamination:
 Septic tank Seepage pit Fuel storage Other (specify below) _____
 Sewer lines Pit privy Fertilizer storage _____
 Watertight sewer lines Sewage lagoon Insecticide storage _____
 Lateral lines Feedyard Abandoned water well Oil well/Gas well _____
 Cess pool Livestock pens _____
 Direction from well? East
 How many feet? 75

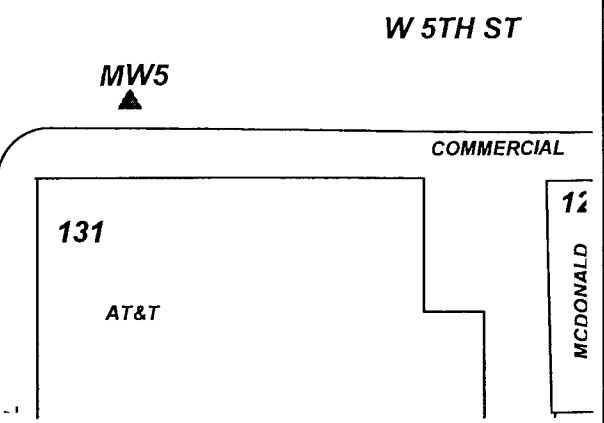
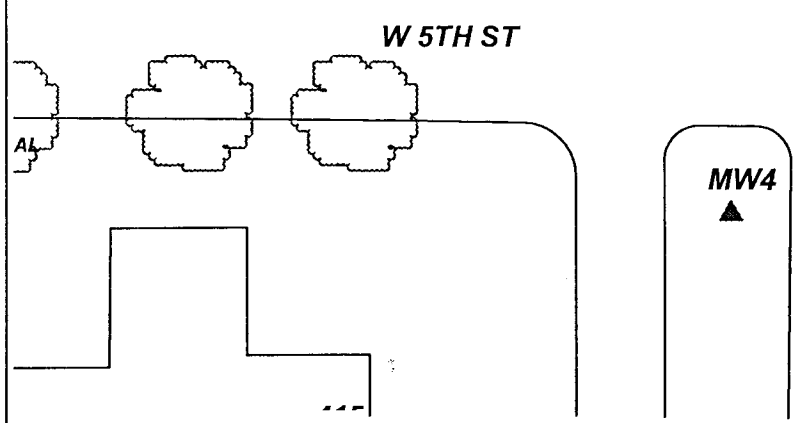
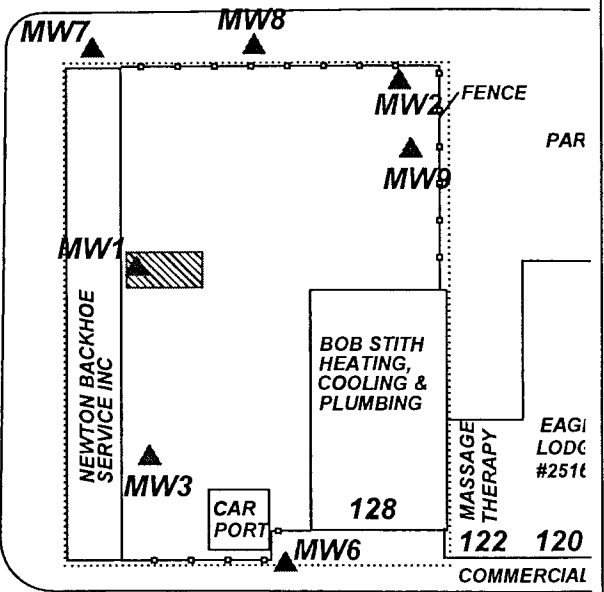
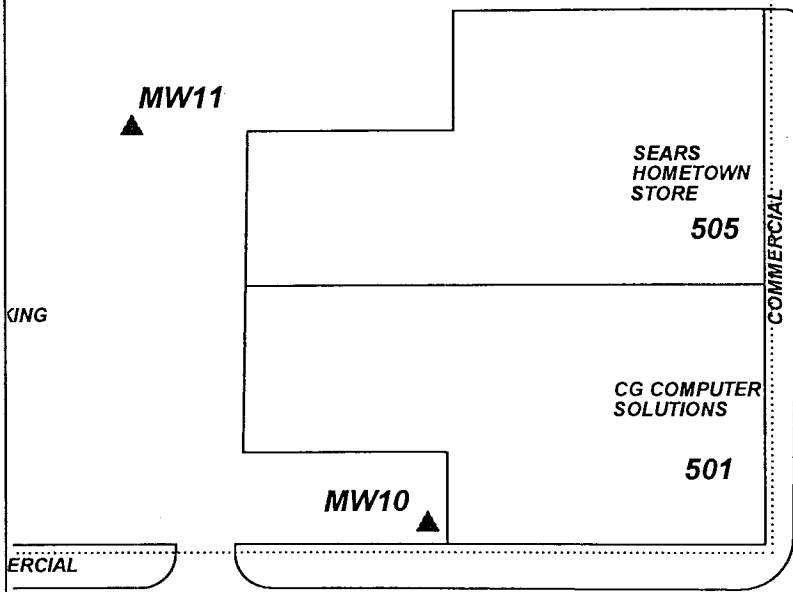
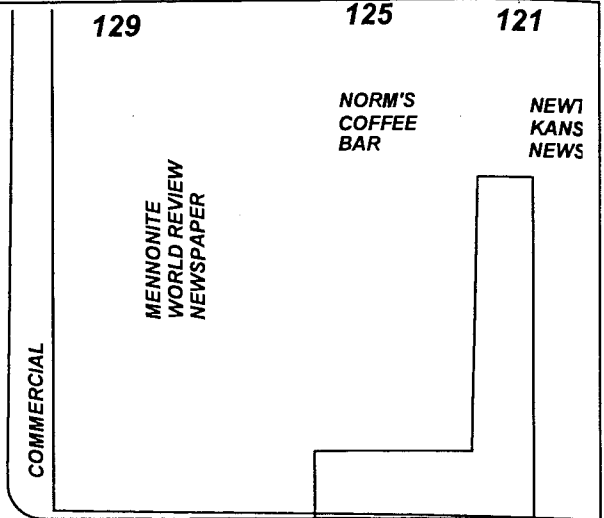
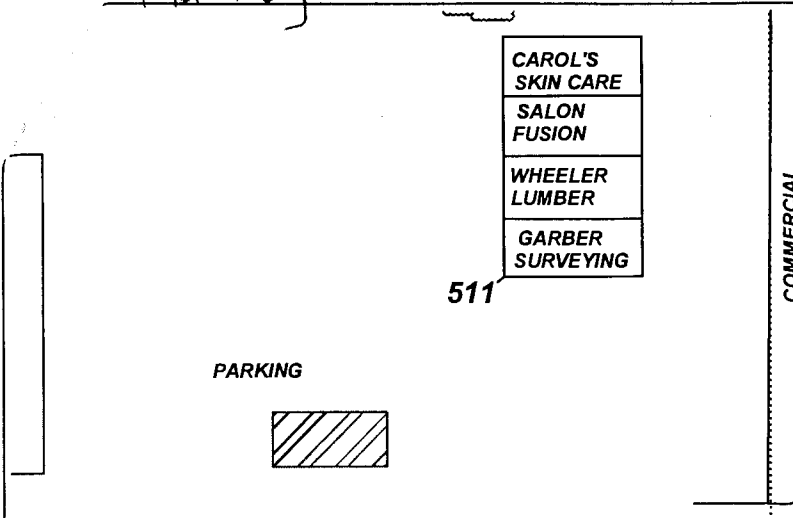
FROM	TO	PLUGGING MATERIALS	FROM	TO	PLUGGING MATERIALS
0	0.5	Asphalt			
0.5	3	Compacted silt/clay			
3	14.5	Hydrated bentonite chips			

7 CONTRACTOR'S OR LANDOWNER'S CERTIFICATION: This water well was plugged under my jurisdiction and was completed on (mo/day/year) 8/1/18 and this record is true to the best of my knowledge and belief. Kansas Water Well Contractor's License No. 585. This Water Well Record was completed on (mo/day/year) 8/20/18 under the business name of Associated Environmental, Inc. by (signature) [Signature]

Send one white copy to Kansas Department of Health & Environment, Geology Section, 1000 SW Jackson Street, Ste. 420, Topeka, KS 66612-1367. Send one copy to WATER WELL OWNER and retain one for your records.
 Visit us at <http://www.kdheks.gov/waterwell/index.html> Telephone 785-296-5524.

KSA82a-1212 Revised 1/20/2015

Harvey 17-23-1



PROJECT: **HOLSTINE MOTORS**

ADDRESS: **132 W. 5TH ST.**

LOCATION: **NEWTON, KS**

DRAWN BY: **B. STALNAKER** DATE: **9/16/16**

REVISED BY: **C. ROE** DATE: **4/13/18**

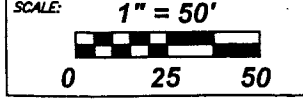
AEI JOB #: **TF141** KDHE JOB #: **U2-040-00759**

TITLE:

ASSOCIATED ENVIRONMENTAL INC.

LEGEND:

- = FORMER UST'S: 1-1000 GAL GASOLINE 1-750 GAL WASTE OIL
- = FORMER 750 GAL GASOLINE UST
- = MONITOR WELL
- = PLUGGED/DESTROYED WELL
- = SUBJECT PROPERTY



NOTES: