

WATER WELL PLUGGING RECORD Form WWC-5P KSA 82a-1212 ID NO.

MW3

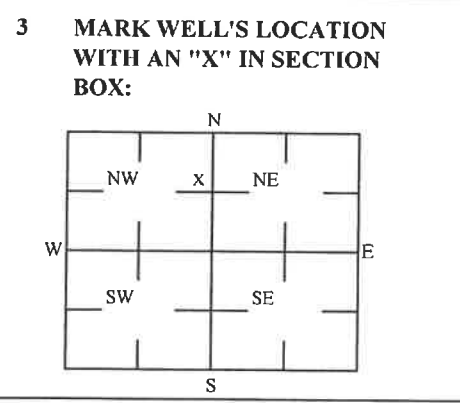
1 LOCATION OF WATER WELL: County: Allen	Fraction SE ¼ SE ¼ NE ¼ NW ¼	Section Number 13	Township Number T 25 S	Range Number 18 <input checked="" type="checkbox"/> E <input type="checkbox"/> W
---	---------------------------------	----------------------	---------------------------	---

Street/Rural Address of Well Location; if unknown, distance & direction from nearest town or intersection: If at owner's address, check here

1705 Minnesota Rd, Iola, KS

Global Positioning Systems (GPS) information:
 Latitude: 37.87509 (in decimal degrees)
 Longitude: 95.38190 (in decimal degrees)
 Elevation: NA
 Horizontal Datum WGS84, NAD83, NAD27
 Collection Method:
 GPS unit (Make/model: _____)
 Digital Map/Photo, Topographic Map Land Survey
 Est. Accuracy: <3 m, 3-5 m, 5-15 m, >15 m

2 WATER WELL OWNER: Allen County Public Works
 RR#, St. Address, Box #: I N Washington
 City, State ZIP Code: Iola, KS 66749



4 DEPTH OF WELL 12.4 ft.
 WELL'S STATIC WATER LEVEL _____ ft
 WELL WAS USED AS:
 Domestic Public Water Supply Dewatering
 Irrigation Oil Field Water Supply Monitoring
 Feedlot Domestic (Lawn & Garden) Injection Well
 Industrial Air Conditioning Other _____
 Was a chemical/bacteriological sample submitted to Department? Yes No

5 TYPE OF BLANK CASING USED:

Steel RMP (SR) Wrought Fiberglass Other (Specific below)
 PVC ABS Asbestos-Cement Concrete Tile _____

Blank casing diameter 2 in. Was casing pulled? Yes No If yes, how much 3'
 Casing height above or below land surface NA in.

6 GROUT PLUG MATERIAL: Neat cement Cement grout Bentonite Other Soil: 0-3'

Grout Plug Intervals: From 3 ft to 12.4 ft, From _____ ft to _____ ft, From _____ ft to _____ ft.

What is the nearest source of possible contamination:
 Septic tank Seepage pit Fuel storage Other (specify below)
 Sewer lines Pit privy Fertilizer storage _____
 Watertight sewer lines Sewage lagoon Insecticide storage _____
 Lateral lines Feed yard Abandoned water well _____
 Cess pool Livestock pens Oil well/Gas well _____
 Direction from well? _____
 How many feet? _____

FROM	TO	PLUGGING MATERIALS	FROM	TO	PLUGGING MATERIALS
0	3	Soil			
3	12.4	Bentonite			

KDHE ID: Allen County Airport; U3-001-15186

7 CONTRACTOR'S OR LANDOWNER'S CERTIFICATION: This water well was plugged under my jurisdiction and was completed on (mo/day/year) 7/27/2022 and this record is true to the best of my knowledge and belief. Kansas Water Contractor's License No. 757. This Water Well Record was completed on (mo/day/year) 8/9/2022 under the business name of Larsen & Associates, Inc. By (signature) _____

Send one white copy to Kansas Department of Health & Environment, Geology Section, 1000 SW Jackson Street, Ste. 420, Topeka, KS 66612-1367. Send one copy to WATER WELL OWNER and retain one for your records. Visit us at <http://www.kdheks.gov/waterwell/index.html> Telephone 785-296-5524.

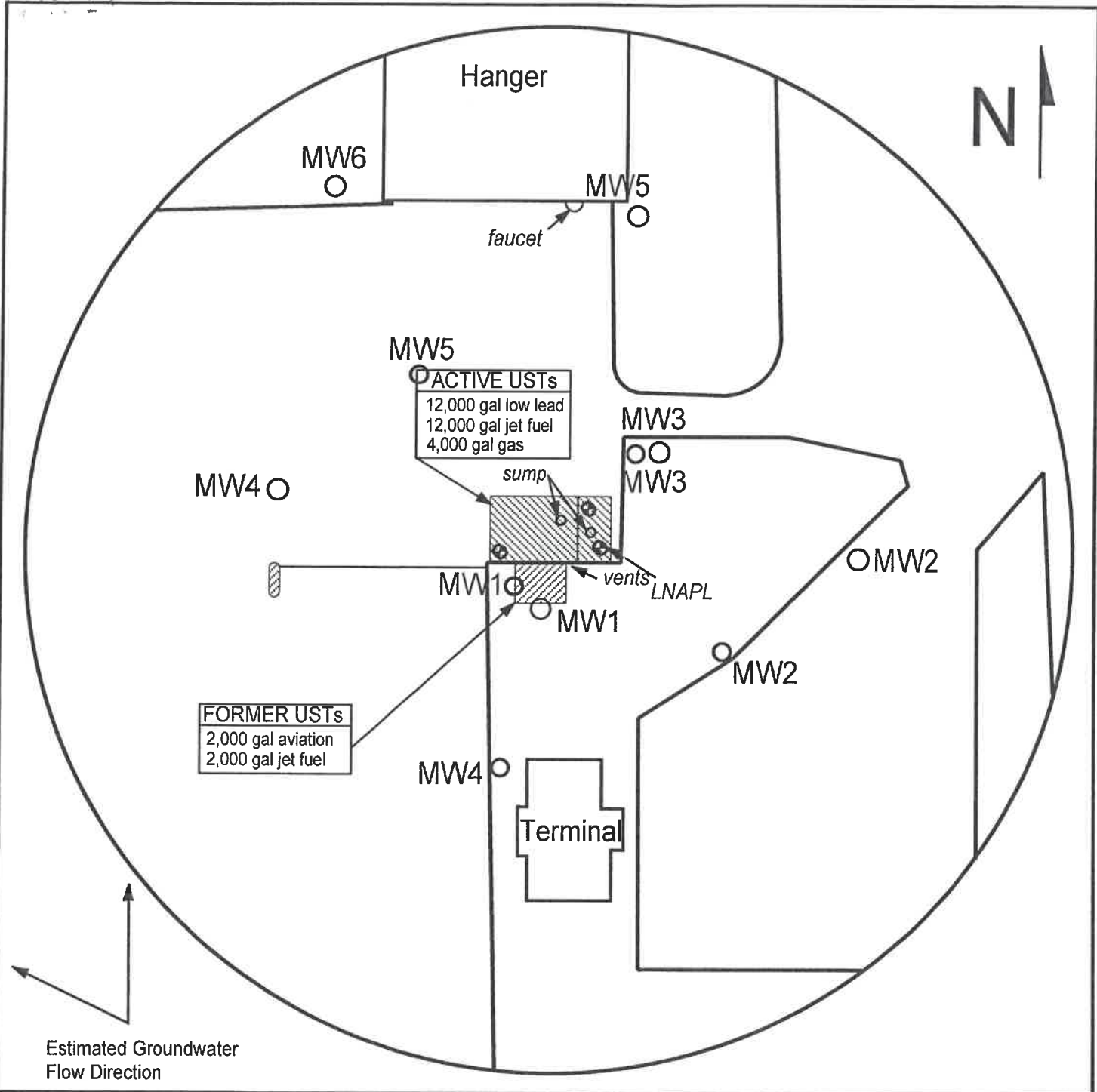







FIGURE 1 - SITE BASE MAP

LEGEND

-  Approximate Location of Former UST Basin
-  Approximate Location of Active UST Basin, Product Line & Pump Island
-  Approximate Location of Property Line
-  Plugged Well
-  Observation Well



PROJECT:

Allen County Airport
 1705 Minnesota Road
 Iola, KS
 KDHE ID: U3-001-15186
 Date: 7/27/22

1311 E 25th St., Suite B (785) 841-8707 office
 Lawrence, KS 66046 (785) 865-4282 fax

