






FIGURE 1 - SITE BASE MAP

LEGEND

-  Approximate Location of Former UST Basin
-  Approximate Location of Active UST Basin, Product Line & Pump Island
-  Approximate Location of Property Line
-  Plugged Well
-  Observation Well



PROJECT:

Allen County Airport
 1705 Minnesota Road
 Iola, KS
 KDHE ID: U3-001-15186
 Date: 7/27/22

1311 E 25th St., Suite B (785) 841-8707 office
 Lawrence, KS 66046 (785) 865-4282 fax

