

WATER WELL PLUGGING RECORD Form WWC-5P

KSA 82a-1212

ID NO.

AS-10

1 LOCATION OF WATER WELL: County: <u>Sedgwick</u>	Fraction <u>1/4 1/4 1/4 NW 1/4</u>	Section Number <u>33</u>	Township Number <u>T 26 S</u>	Range Number <u>1</u> <input checked="" type="checkbox"/> E <input type="checkbox"/> W
---	---------------------------------------	-----------------------------	----------------------------------	---

Street/Rural Address of Well Location; if unknown, distance & direction from nearest town or intersection: If at owner's address, check here 3600 N. Santa Fe, Wichita, KS 67219

Global Positioning Systems (GPS) information:

Latitude: 37.748350° (in decimal degrees)

Longitude: -97.329829° (in decimal degrees)

Elevation: 1319

Datum: WGS84, NAD83, NAD27

Collection Method:

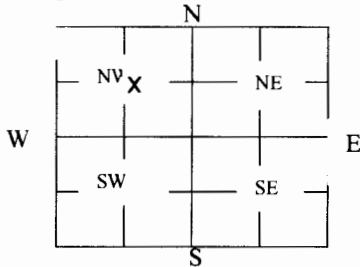
GPS unit (Make/Model: _____)

Digital Map/Photo, Topographic Map, Land Survey

Est. Accuracy: < 3 m, 3-5 m, 5-15 m, > 15 m

2 WATER WELL OWNER: Love Box Company
RR#, St. Address, Box #: 3600 N. Santa Fe
City, State ZIP Code: Wichita, KS 67219

3 MARK WELL'S LOCATION WITH AN "X" IN SECTION BOX:



4 DEPTH OF WELL 28 **ft.**

WELL'S STATIC WATER LEVEL 9.3 **ft**

WELL WAS USED AS:

- Domestic
- Irrigation
- Feedlot
- Industrial

- Public Water Supply
- Oil Field Water Supply
- Domestic (Lawn & Garden)
- Air Conditioning

- Dewatering
- Monitoring
- Injection Well
- Other Remediation

Was a chemical/bacteriological sample submitted to Department? Yes No

5 TYPE OF BLANK CASING USED:

- Steel
- RMP (SR)
- Wrought
- Fiberglass
- PVC
- ABS
- Asbestos-Cement
- Concrete Tile
- Other (Specify below) _____

Blank casing diameter 2 in. Was casing pulled? Yes No If yes, how much 3 feet
Casing height above or below land surface _____ in.

6 GROUT PLUG MATERIAL: Neat cement Cement grout Bentonite Other _____

Grout Plug Intervals: From 3 ft. to 28 ft., From _____ ft. to _____ ft., From _____ to _____ ft.

What is the nearest source of possible contamination:

- Septic tank
- Sewer lines
- Watertight sewer lines
- Lateral lines
- Cess pool
- Seepage pit
- Pit privy
- Sewage lagoon
- Feedyard
- Livestock pens
- Fuel Storage
- Fertilizer storage
- Insecticide storage
- Abandoned water well
- Oil well/Gas well
- Other (specify below) _____

Direction from well? _____
How many feet? _____


FROM	TO	PLUGGING MATERIALS	FROM	TO	PLUGGING MATERIALS
0	3	Native Soil			
3	28	Bentonite			

7 CONTRACTOR'S OR LANDOWNER'S CERTIFICATION: This water well was plugged under my jurisdiction and was completed on (mo/day/year) 11/03/2016 and this record is true to the best of my knowledge and belief. Kansas Water Well Contractor's License No. 708. This Water Well Record was completed on (mo/day/year) 11/10/2016 under the business name of SCS Engineers by (signature) [Signature]


INSTRUCTIONS: Use typewriter or ballpoint pen. Please press firmly and print clearly. Please fill in blanks, underline or circle the correct answers. Send top three copies to Kansas Department of Health and Environment, Bureau of Water, Geology Section, 1000 SW Jackson St., Ste. 420, Topeka, Kansas 66612-1367. Telephone: 785/296-5524. Send one to Water Well Owner and retain one for your records. Visit us at <http://www.kdheks.gov/waterwell/index.html>.

Check one: White Copy Blue Copy Pink Copy

RECEIVED
 NOV 15 2016
 BUREAU OF WATER



- LEGEND**
- MW 8 Monitor Wells
 - SVE Wells
 - Sparge Wells



SCS AQUATERRA CONSULTING ENGINEERS, INC. 7311 West 130th Street Overland Park, Kansas 66213			
Site Base Map Love Box Company 3600 North Santa Fe Wichita, Kansas			
Project Mgr. PMG	Date 3/28/16	KDHE Code: U2-087-10440	Project No. 27213775.30
Scale: As shown	Sample Date 11/26/14	File Name 022 LOVE_BOX.DWG	