

WATER WELL PLUGGING RECORD Form WWC-5P

KSA 82a-1212 ID NO.

MW-7

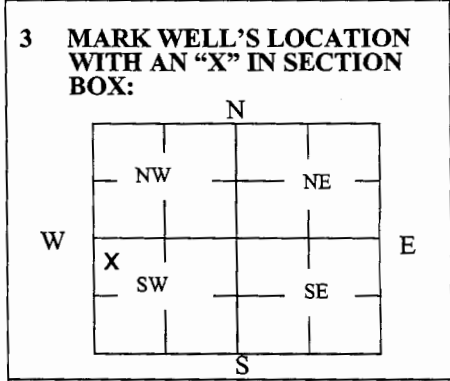
1 LOCATION OF WATER WELL: Fraction: $\frac{1}{4}$ NW $\frac{1}{4}$ SW $\frac{1}{4}$ SW $\frac{1}{4}$ Section Number: 29 Township Number: T 27 S Range Number: 1 E W
 County: Sedgwick

Street/Rural Address of Well Location; if unknown, distance & direction from nearest town or intersection: If at owner's address, check here 1017 Walker St
 Wichita, KS 67213

Global Positioning Systems (GPS) information:
 Latitude: _____ (in decimal degrees)
 Longitude: _____ (in decimal degrees)
 Elevation: 1290.57 TOC
 Horizontal Datum: WGS84, NAD83, NAD27
 Collection Method: _____

2 WATER WELL OWNER: Central Motor Pool
 RR#, St. Address, Box #: 1015 Stillwell
 City, State ZIP Code: Wichita, KS 67213

GPS unit (Make/Model: _____)
 Digital Map/Photo, Topographic Map, Land Survey
 Est. Accuracy: < 3 m, 3-5 m, 5-15 m, > 15 m



4 DEPTH OF WELL 18.65 ft.
 WELL'S STATIC WATER LEVEL 12.36 ft
 WELL WAS USED AS:
 Domestic Public Water Supply Dewatering
 Irrigation Oil Field Water Supply Monitoring
 Feedlot Domestic (Lawn & Garden) Injection Well
 Industrial Air Conditioning Other _____
 Was a chemical/bacteriological sample submitted to Department? Yes No

5 TYPE OF BLANK CASING USED:

Steel RMP (SR) Wrought Fiberglass Other (Specify below) _____
 PVC ABS Asbestos-Cement Concrete Tile

Blank casing diameter 2 in. Was casing pulled? Yes No If yes, how much 3 ft
 Casing height above or below land surface 36 in.

6 GROUT PLUG MATERIAL: Neat cement Cement grout Bentonite Other _____

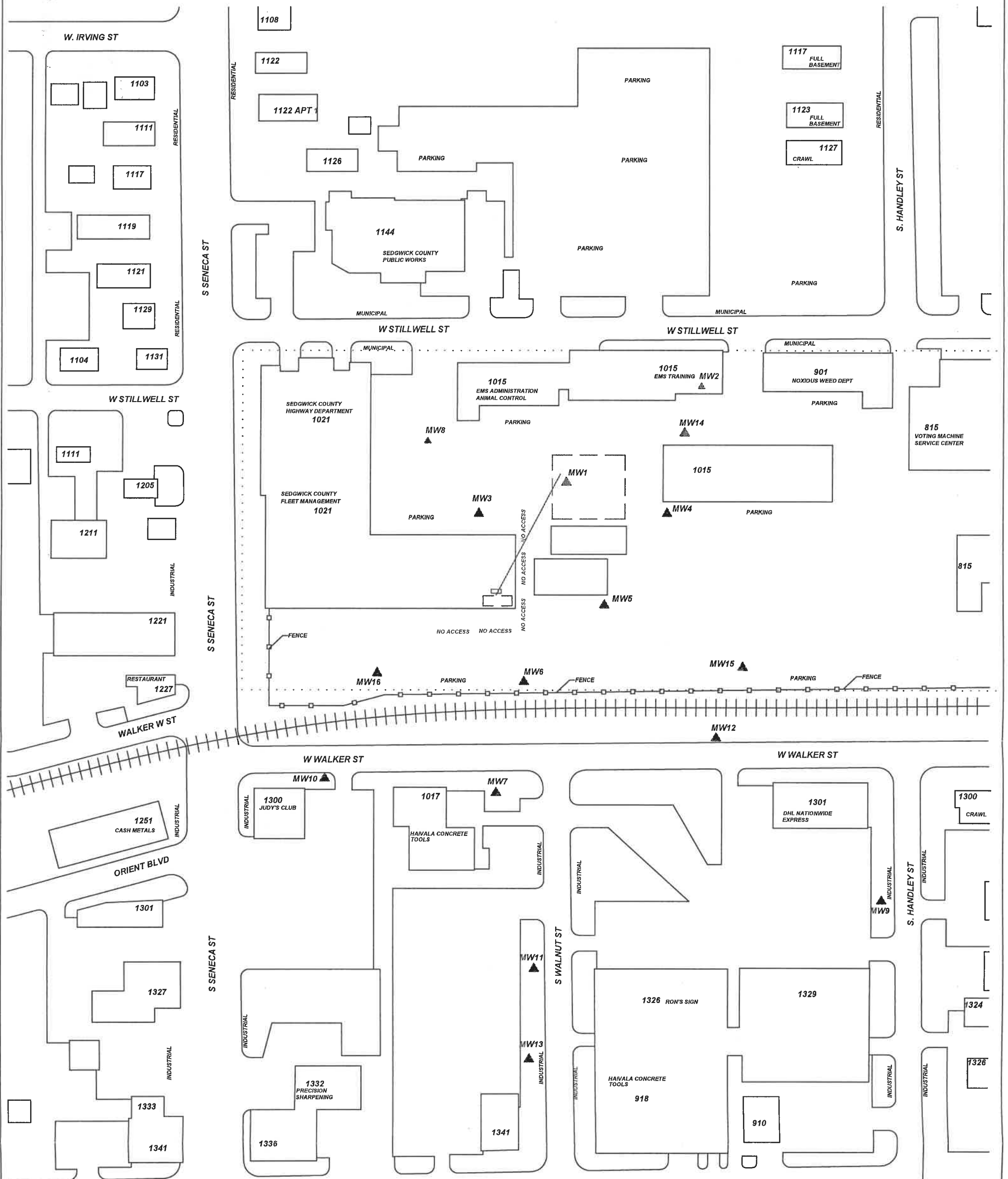
Grout Plug Intervals: From 3 ft. to 18.65 ft., From _____ ft. to _____ ft., From _____ ft. to _____ ft.

What is the nearest source of possible contamination:
 Septic tank Seepage pit Fuel storage Other (specify below) _____
 Sewer lines Pit privy Fertilizer storage
 Watertight sewer lines Sewage lagoon Insecticide storage
 Lateral lines Feedyard Abandoned water well Oil well/Gas well
 Cess pool Livestock pens Direction from well? North
 How many feet? 25

FROM	TO	PLUGGING MATERIALS	FROM	TO	PLUGGING MATERIALS
0	3	Compacted silt/clay			
3	18.65	Hydrated Bentonite chips			
					U2-087-00509

7 CONTRACTOR'S OR LANDOWNER'S CERTIFICATION: This water well was plugged under my jurisdiction and was completed on (mo/day/year) 2-5-19 and this record is true to the best of my knowledge and belief. Kansas Water Well Contractor's License No. 585. This Water Well Record was completed on (mo/day/year) 2-11-19 under the business name of Associated Environmental, Inc. by (signature) *[Signature]*

Send one white copy to Kansas Department of Health & Environment, Geology Section, 1000 SW Jackson Street, Ste. 420, Topeka, KS 66612-1367. Send one copy to WATER WELL OWNER and retain one for your records.
 Visit us at <http://www.kdheks.gov/waterwell/index.html> Telephone 785-296-5524.

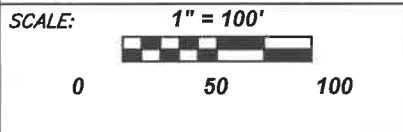


PROJECT: **CENTRAL MOTOR POOL, SEDGWICK CO.**
 ADDRESS: **1015 STILLWELL**
 LOCATION: **WICHITA, KS**
 DRAWN BY: **B. STALNAKER** DATE: **4/19/18**
 REVISED BY: **B. STALNAKER** DATE: **8/16/18**
 AEI JOB #: **TF111** KOHE JOB #: **U2-087-00509**

TITLE: **FIGURE 2.2
 AREA BASE MAP
 500' RADIUS**

**ASSOCIATED
 ENVIRONMENTAL
 INC.**

LEGEND:
 [---] = FORMER UST BASIN/EXCAVATION
 [] = FORMER PUMP ISLAND
 ⊕ = MONITORING WELL
 ▲ = PLUGGED/DESTROYED WELL
 = SUBJECT PROPERTY



NOTES:
 No basements observed within 500'.

RECEIVED
 FEB 14 2019
 BUREAU OF WATER