

**WATER WELL PLUGGING RECORD Form WWC-5P KSA 82a-1212 ID NO.**

MW-16

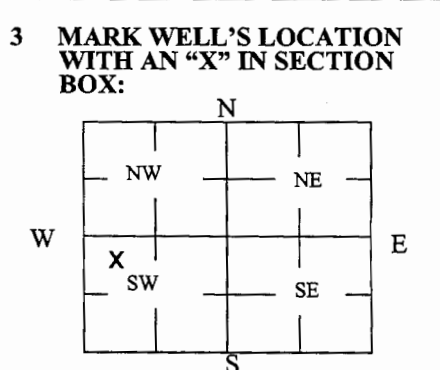
<b>1 LOCATION OF WATER WELL:</b> County: Sedgwick	Fraction SE ¼ NW¼ NW ¼ SW ¼	Section Number 29	Township Number T 27 S	Range Number 1 <input checked="" type="checkbox"/> E <input type="checkbox"/> W
--	--------------------------------	----------------------	---------------------------	--

Street/Rural Address of Well Location; if unknown, distance & direction from nearest town or intersection: If at owner's address, check here

**Global Positioning Systems (GPS) information:**  
 Latitude: 37.66988 (in decimal degrees)  
 Longitude: 97.35211 (in decimal degrees)  
 Elevation: 1293.57 TOC  
 Horizontal Datum:  WGS84,  NAD83,  NAD27  
 Collection Method:

**2 WATER WELL OWNER:** Central Motor Pool  
 RR#, St. Address, Box #: 1015 Stillwell  
 City, State ZIP Code: Wichita, KS 67213

GPS unit (Make/Model: \_\_\_\_\_)  
 Digital Map/Photo,  Topographic Map,  Land Survey  
 Est. Accuracy:  < 3 m,  3-5 m,  5-15 m,  > 15 m



**4 DEPTH OF WELL** 20.06 ft.  
 WELL'S STATIC WATER LEVEL 15.17 ft  
 WELL WAS USED AS:  
 Domestic Irrigation Feedlot Industrial  
 Public Water Supply Oil Field Water Supply Domestic (Lawn & Garden) Air Conditioning  
 Dewatering Monitoring Injection Well Other \_\_\_\_\_  
 Was a chemical/bacteriological sample submitted to Department? Yes  No

**5 TYPE OF BLANK CASING USED:**  
 Steel  RMP (SR)  Wrought  Fiberglass  Other (Specify below)  
 PVC  ABS  Asbestos-Cement  Concrete Tile  
 Blank casing diameter 2 in. Was casing pulled? Yes  No  If yes, how much 3 ft  
 Casing height above or below land surface 36 in.

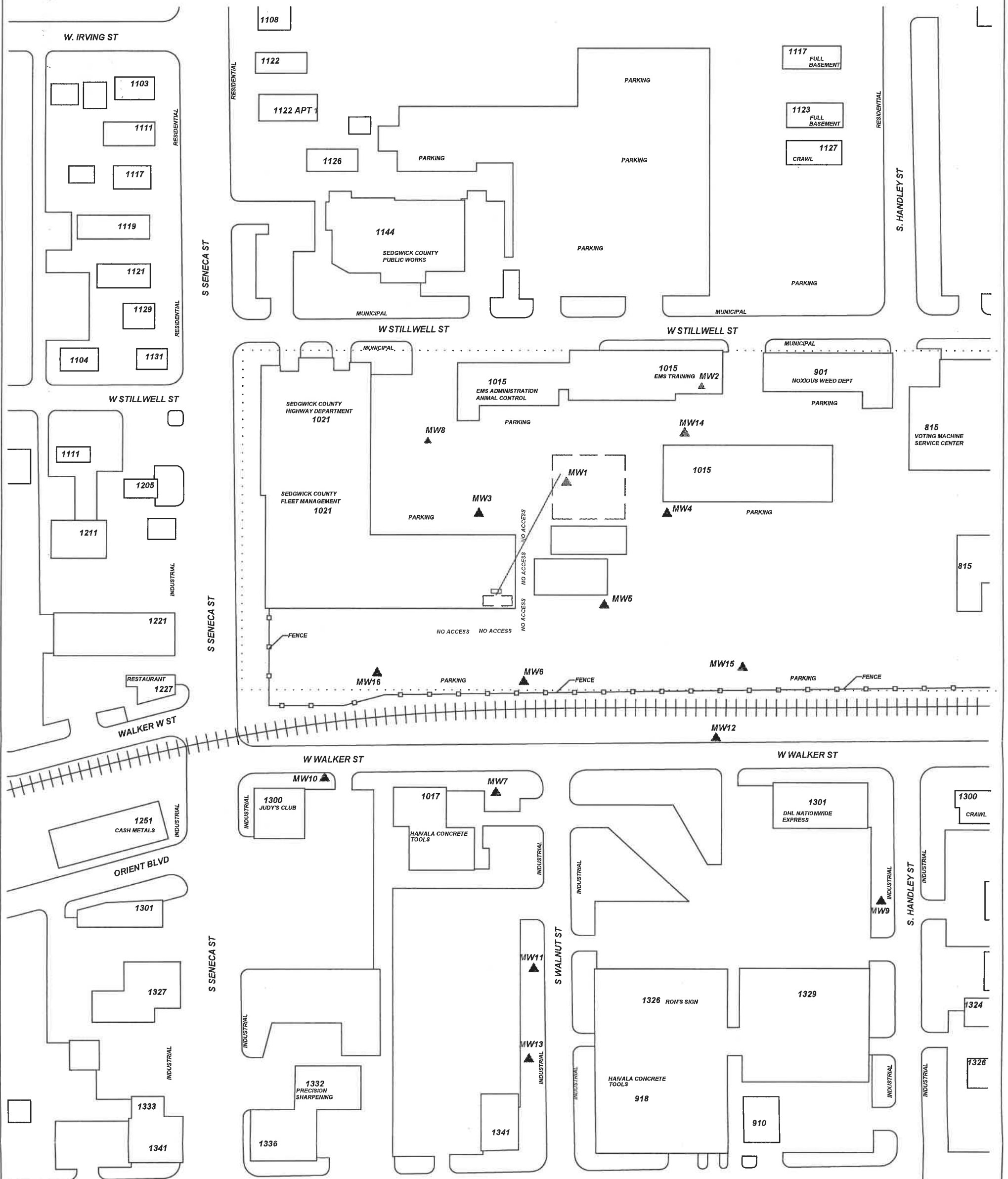
**6 GROUT PLUG MATERIAL:**  Neat cement  Cement grout  Bentonite  Other \_\_\_\_\_  
 Grout Plug Intervals: From 3 ft. to 20.06 ft., From \_\_\_\_\_ ft. to \_\_\_\_\_ ft., From \_\_\_\_\_ ft. to \_\_\_\_\_ ft.

What is the nearest source of possible contamination:  
 Septic tank  Sewer lines  Watertight sewer lines  Lateral lines  Cess pool  
 Seepage pit  Pit privy  Sewage lagoon  Feedyard  Livestock pens  
 Fuel storage  Fertilizer storage  Insecticide storage  Abandoned water well  Oil well/Gas well  
 Other (specify below) \_\_\_\_\_  
 Direction from well? West  
 How many feet? 150

FROM	TO	PLUGGING MATERIALS	FROM	TO	PLUGGING MATERIALS
0	0.5	Asphalt			
0.5	3	Compacted silt/clay			
3	20.06	Hydrated Bentonite chips			U2-087-00509

**7 CONTRACTOR'S OR LANDOWNER'S CERTIFICATION:** This water well was plugged under my jurisdiction and was completed on (mo/day/year) 2-5-19 and this record is true to the best of my knowledge and belief. Kansas Water Well Contractor's License No. 585. This Water Well Record was completed on (mo/day/year) 2-11-19 under the business name of Associated Environmental, Inc. by (signature) *[Signature]*

Send one white copy to Kansas Department of Health & Environment, Geology Section, 1000 SW Jackson Street, Ste. 420, Topeka, KS 66612-1367. Send one copy to WATER WELL OWNER and retain one for your records.  
 Visit us at <http://www.kdheks.gov/waterwell/index.html> Telephone 785-296-5524.

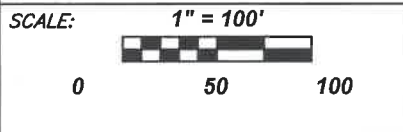


PROJECT: **CENTRAL MOTOR POOL, SEDGWICK CO.**  
 ADDRESS: **1015 STILLWELL**  
 LOCATION: **WICHITA, KS**  
 DRAWN BY: **B. STALNAKER** DATE: **4/19/18**  
 REVISED BY: **B. STALNAKER** DATE: **8/16/18**  
 AEI JOB #: **TF111** KOHE JOB #: **U2-087-00509**

TITLE: **FIGURE 2.2  
 AREA BASE MAP  
 500' RADIUS**

**ASSOCIATED  
 ENVIRONMENTAL  
 INC.**

LEGEND:  
 [---] = FORMER UST BASIN/EXCAVATION  
 [ ] = FORMER PUMP ISLAND  
 ⊕ = MONITORING WELL  
 ▲ = PLUGGED/DESTROYED WELL  
 ..... = SUBJECT PROPERTY



NOTES:  
 No basements observed within 500'.

RECEIVED  
 FEB 14 2019  
 BUREAU OF WATER